

**TITLE**

Rock glaciers and mountain hydrology: A review

**AUTHORS**

Jones, D; Harrison, S; Anderson, K; et al.

**JOURNAL**

Earth-Science Reviews

**DEPOSITED IN ORE**

12 April 2019

This version available at

<http://hdl.handle.net/10871/36795>

---

**COPYRIGHT AND REUSE**

Open Research Exeter makes this work available in accordance with publisher policies.

**A NOTE ON VERSIONS**

The version presented here may differ from the published version. If citing, you are advised to consult the published version for pagination, volume/issue and date of publication

# Rock glaciers and mountain hydrology: A review

Darren B. Jones<sup>1</sup>, Stephan Harrison<sup>1</sup>, Karen Anderson<sup>2</sup>, and W. Brian Whalley<sup>3</sup>

<sup>1</sup>College of Life and Environmental Sciences, University of Exeter, Penryn Campus, Penryn, Cornwall, TR10 9EZ, UK.

<sup>2</sup>Environment and Sustainability Institute, University of Exeter, Penryn Campus, Penryn, Cornwall, TR10 9EZ, UK.

<sup>3</sup>Department of Geography, The University of Sheffield, Sheffield, S10 2TN, UK.

*Correspondence to:* Darren B. Jones ([dj281@exeter.ac.uk](mailto:dj281@exeter.ac.uk))

Competing interests statement: The authors declare that they have no conflict of interest.

## **Abstract.**

In mountainous regions, climate change threatens cryospheric water resources, and understanding all components of the hydrological cycle is necessary for effective water resource management. Rock glaciers are climatically more resilient than glaciers and contain potentially hydrologically valuable ice volumes, and yet have received less attention, even though rock glacier hydrological importance may increase under future climate warming. In synthesising data from a range of global studies, we provide the first comprehensive evaluation of the hydrological role played by rock glaciers. We evaluate hydrological significance over a range of temporal and spatial scales, alongside the complex multiple hydrological processes with which rock glaciers can interact diurnally, seasonally, annually, decadal and both at local and regional extents. We report that although no global-extent, complete inventory for rock glaciers exists currently, recent research efforts have greatly elaborated spatial coverage. Using these research papers, we synthesise information on rock glacier spatial distribution, morphometric characteristics, surface and subsurface features, ice-storage and hydrological flow dynamics, water chemistry, and future resilience, from which we provide the first comprehensive evaluation of their hydrological contribution. We identify and discuss long-, intermediate- and short-term timescales for rock glacier storage, allowing a more balanced assessment of the contrasting perspectives regarding the relative significance of rock glacier-derived hydrological contributions compared to other water sources. We show that further empirical observations are required to gain a deeper hydrological understanding of rock glaciers, in terms of (i) their genesis and geomorphological dynamics (ii) total ice/water volume; (iii) water discharge; and (iv) water quality. Lastly, we hypothesise that at decadal and longer timescales, under future climate warming, degradation of ice within rock glaciers may represent an increasing hydrological contribution to downstream regions, and thus increased hydrological significance while rock glacier water stores persist.

**Keywords:**

Rock glaciers; Mountain cryosphere; Water storage; Water resources; Climate change; Mountain hydrology

## 1 1. Introduction

2 Glacierised high mountain systems worldwide form natural ‘water towers’ that constitute a significant  
3 freshwater source for downstream regions, particularly in arid and semiarid zones (Messerli et al., 2004;  
4 Viviroli et al., 2007). Here, glacial- and snowpack-derived meltwaters buffer hydrological seasonality, con-  
5 tributing to streamflow in otherwise low-flow conditions during drier months (e.g., Kaser et al., 2010). In  
6 this context, the mountain cryosphere (snow, ice and permafrost) is important for ecosystem services pro-  
7 vision (Grêt-Regamey et al., 2012), supplying multiple societal needs within mountains and the surround-  
8 ing lowlands – potable water supplies, energy generation (hydropower) and agriculture, for example  
9 (Immerzeel et al., 2010; Viviroli et al., 2011). In vulnerable drought-prone regions particularly, glaciers  
10 represent an important drought-resilient water source (Bolch, 2017). This has been illustrated for several  
11 high-altitude cities located in the Andes (Wouter et al., 2017; Table 1).

12  
13 **Table 1.** Relative contribution of glacial melt (%) to the water supply of selected cities under different meteorological  
14 conditions. Values in square brackets indicate the uncertainty ranges of the estimates. After Wouter et al. (2017).

	Quito (Ecuador)	La Paz (Bolivia)	Huaraz (Peru)
Annual average (normal year)	2.2 [0.9–5.0]	14.8 [5.9–26.8]	19.0 [7.5–35.4]
Monthly maximum (normal year)	5.3 [2.3–11.1]	61.1 [37.8–77.1]	67.3 [41.9–82.8]
Annual average (drought year)	3.7 [1.5–8.0]	15.9 [6.4–29.4]	27.2 [11.6–46.7]
Monthly maximum (drought year)	15.4 [7.3–27.6]	85.7 [74.1–91.5]	91.1 [78.1–96.0]

15  
16 The rapid near-global retreat of mountain glaciers, predominantly attributed to anthropogenic causes  
17 (Marzeion et al., 2014), has previously been reported (Gardner et al., 2013) and glacial retreat and mass  
18 loss is projected to continue throughout the twenty-first century (Marzeion et al., 2012; Radić et al., 2014;  
19 Huss and Hock, 2015). Furthermore, under high-end climate change scenarios (RCP8.5) Shannon et al.  
20 (2019) project global ensemble mean glacier volume loss to be  $-64 \pm 5\%$  (excluding glaciers situated on the  
21 periphery of the Antarctic ice sheet) towards the end of the century, with particular regions experiencing  
22 mass losses exceeding 75%, including Central Europe, Caucasus, High Mountain Asia and Southern Andes.  
23 Even under conservative projections – limiting global warming to 1.5°C above pre-industrial levels (Paris  
24 Agreement) – substantial glacier mass loss occurs; e.g., ~36% reductions in glacier mass by 2100 in High  
25 Mountain Asia (Kraaijenbrink et al., 2017). Elevation-dependent warming, i.e. rates of warming are ampli-  
26 fied with increasing elevation, suggests high-altitude environments will likely experience comparatively  
27 faster warming rates than those at lower elevations, particularly at low-latitudes (Vuille et al., 2008;  
28 Mountain Research Initiative EDW Working Group, 2015). Indeed, within certain low-latitude mountain  
29 ranges complete loss of glaciers has already occurred (Rabatel et al., 2013). Therefore, long-term glacial  
30 stores are finite (Jansson et al., 2003).

31  
32 In the short-term, annual water release from long-term glacial storage increases; however, beyond ‘peak  
33 water’ enhanced melt rates are overwhelmed by glacier shrinkage, and projected glacier runoff gradually  
34 declines. For example, recent global-scale projections encompassing 56 glacierised macroscale (>5000  
35 km<sup>2</sup>) basins suggests that to date (2017) peak water has been reached in 45% of the 56 studied basins,  
36 increasing to 78% by 2050 (RCP4.5) (Huss and Hock, 2018). Critically, by 2100 Huss and Hock (2018) re-  
37 port glacier runoff reductions exceeding 10% during at least one month of the melt season for one-third of  
38 the studied basins; the largest of which occur in Central Asian and Andean basins. These findings are cor-  
39 roborated across a range of spatial scales (e.g., Baraer et al., 2012; Sorg et al., 2014; Frans et al., 2016;  
40 Hanzer et al., 2018). Importantly, accompanying glacier mass loss, the potential occurrence of increased  
41 rain-to-snow fraction (Berghuijs et al., 2014), reductions in snow cover extent and/or duration (Brown and  
42 Mote, 2009; Bavay et al., 2013; Zhou et al., 2017), seasonal runoff maxima shifts towards earlier in the year  
43 (Hanzer et al., 2018; Huss and Hock, 2018) and widespread permafrost degradation (Haerberli, 2013;  
44 Biskaborn et al., 2019) will further reduce long-term runoff in snowmelt- and icemelt-dominated basins.

45  
46 The anticipated effects of the future decline of the mountain cryosphere pose far-reaching challenges for  
47 effective freshwater resource management. Several studies have previously summarised and discussed  
48 such impacts on anthropogenic and ecologic systems (see Beniston, 2003; Barnett et al., 2005; Bolch et al.,  
49 2012; Huss et al., 2017; Milner et al., 2017; Beniston et al., 2018), and we refer interested readers to those  
50 manuscripts for details. In terms of climate change adaptation strategies, an understanding of all compo-  
51 nents of the hydrological cycle in high mountain systems is vital (Jones et al., 2018a). However, whilst much  
52 has been written on the hydrological role of debris-free glaciers (see Fountain and Walder, 1998; Jansson

53 et al., 2003; Irvine-Fynn et al., 2011) and increasingly on debris-covered glaciers (Fyffe et al., 2019, and  
54 references therein), that of rock glaciers has received comparatively less attention (Duguay et al., 2015).  
55

56 Rock glaciers are landforms consisting of a continuous, thick seasonally frozen debris layer (known as the  
57 *active layer* [AL]) covering ice-supersaturated debris or pure ice (Berthling, 2011; Bonnaventure and  
58 Lamoureux, 2013). They are formed by gravity-driven creep as a consequence of internal ice deformation.  
59 Intact rock glaciers (i.e. those features within which ice presence is expected beneath the AL [Barsch,  
60 1996]) are thought to contain ice volumes of significant value (Azócar and Brenning, 2010; Rangecroft et  
61 al., 2015; Jones et al., 2018b; Munroe, 2018). Critically, due to the insulating effect of the AL, internal thermal  
62 regimes are at least partially decoupled from external micro- and meso-climates in summer (Juliussen  
63 and Humlum, 2008; Millar et al., 2013). As a result, rock glaciers are reasonably assumed to have retarded  
64 ice melt, which suggests these landforms may prolong long-term water storage in high mountain systems  
65 and buffer losses from alternative sources (Millar et al., 2013; Rangecroft et al., 2015; Bosson and Lambiel,  
66 2016; Jones et al., 2018b). Furthermore, rock glacier presence and abundance affects the amount and prop-  
67 erties of runoff from high mountain watersheds. The potential hydrological value of rock glaciers, and thus  
68 their importance in terms of hydrological research, was first noted by Corte (1976). Yet, despite an accel-  
69 eration of rock glacier-related research during recent decades – searches within Scopus® using ‘Article title,  
70 Abstract, Keywords’ for all spelling variants of *rock glacier(s)* generated 973 peer-reviewed articles and  
71 reviews to date<sup>(1)</sup>, 390 (40%) of which have been published since 2010 – research focusing upon their hydro-  
72 logical role remains limited. For example, Duguay et al. (2015) report that searches of both ISI Web of  
73 Science™ and Geobase™ resulted in just 28 papers with an appropriate discussion on rock glacier hydrology.  
74 Therefore, despite the near-ubiquitous nature of rock glaciers in high mountain systems (Jones et al.,  
75 2018a), there remains a need to understand the state-of-knowledge regarding the hydrological role of rock  
76 glaciers. The rationale and aim of this manuscript is thus to describe the state of current scientific  
77 knowledge about the hydrological role and contribution of rock glaciers in mountain regions and to sign-  
78 post towards critical future directions for rock glacier hydrological research.

## 79 2. Rock glaciers

### 80 2.1. Rock glacier characteristics

81 Rock glaciers are lobate or tongue-shaped assemblages of poorly sorted, angular-rock debris and ice (ice-  
82 cored or ice-cemented [Section 2.2]) commonly found in high mountain environments, which move as a  
83 consequence of the deformation of internal ice (Giardino and Vitek, 1988; Barsch, 1996). Previously, rock  
84 glaciers have been classified according to their ice content and dynamic behaviour (Fig. 1); *active rock glaciers*  
85 contain ice and display movement, *inactive rock glaciers* contain ice and no longer display movement  
86 and *fossil rock glaciers* do not contain ice and no longer move, and are referred to regularly as *relict*  
87 (Haerberli, 1985; Barsch, 1996). Importantly, Käab (2013) notes that “this classification is a theoretical concept.  
88 The transition between the three stages is actually continuous”.  
89

90 *Active rock glaciers* display rates of movement in the order of centimetres to a few decimetres per year (see  
91 Table 3 in Janke et al., 2013), although cases have been reported with surface velocities of several metres  
92 per year (Gorbunov et al., 1992; Käab et al., 2003; Delaloye et al., 2013; Sorg et al., 2015; Hartl et al., 2016b;  
93 Eriksen et al., 2018). They are characterised by distinctive flow-like morphometric features reflecting their  
94 visco-plastic properties; spatially organised longitudinal or transverse ridge-and-furrow assemblages,  
95 steep (~>30–35°) and sharp-crested front and lateral slopes that typically rise 15–70 m above adjacent  
96 terrain, light-coloured (i.e. little weathered) frontal slope in contrast to the dark-coloured rock-varnished  
97 (i.e. greatly weathered) uppermost surface, a swollen, noticeably longitudinally convex appearance of the  
98 rock glacier body, and an absence of vegetation and/or lichen cover (Wahrhaftig and Cox, 1959; Martin and  
99 Whalley, 1987; Baroni et al., 2004; Haerberli et al., 2006; Harrison et al., 2008).

100  
101 *Inactive rock glaciers* still contain ice but are immobile. Two types of inactivity can be defined: *climatically*  
102 *inactive*, where the ice has melted; and *dynamically inactive* where there is reduced nourishment of talus  
103 and/or ice as the rock glacier extends too far from the headwall (e.g. Kellerer-Pirklbauer and Rieckh, 2016),  
104 are cited as possible causes for this behaviour (see Barsch, 1996, p. 8–10). In comparison to active rock  
105 glaciers, the surface micro-topography of inactive features is relatively subdued. They generally have

---

<sup>(1)</sup> March 2019.

106 gentler, dark-coloured rock-varnished frontal slopes with partial to full vegetation and/or lichen cover  
107 (Ikeda and Matsuoka, 2002). As a consequence of the difficulty of differentiating between active and inactive  
108 forms, particularly through photogeomorphology, active and inactive rock glaciers are often collectively  
109 termed *intact*.

110

111 *Relict rock glaciers*, defined as former rock glaciers, no longer contain any ice and are characterised by sub-  
112 dued surface micro-topography. They often exhibit surface collapse features including thermokarst ponds,  
113 i.e. water-filled depressions resulting from melting of stagnant glacial ice, and have gentler ( $\sim < 30^\circ$ ) and  
114 round-crested front and lateral slopes, a dark-coloured rock-varnished frontal slope, and extensive vege-  
115 tation and/or lichen cover (Martin and Whalley, 1987; Barsch, 1996; Baroni et al., 2004; Harrison et al.,  
116 2008).

117



118  
119  
120  
121  
122  
123

**Fig. 1.** Typical examples of active [a, b], inactive [c, d] and relict [e, f] rock glaciers from around the world: (a) Sourdough rock glacier, Wrangell Mountains, AK, USA ( $61^{\circ}23'N$ ,  $142^{\circ}44'W$ ). Note the steep headwall that serves as a source of snow avalanches and rockfall; (b) Caquella rock glacier, Bolivian Andes of South Lipez, Bolivia ( $21^{\circ}29'S$ ,  $67^{\circ}55'W$ ); (c) Liapay d'Enfer rock glacier, Hérens valley, Swiss Alps, Switzerland ( $46^{\circ}05'N$ ,  $7^{\circ}32'E$ ); (d) rock glaciers in the Niggelingtälli, Turtmann Valley, Swiss Alps, Switzerland ( $46^{\circ}13'N$ ,  $7^{\circ}45'E$ ); (e) Hoelltal rock glacier, Niedere Tauern

124 Range, Central Eastern Alps, Austria (47°22'N, 14°39'E); and (f) rock glaciers beneath Le Mourin mountain, Valais,  
125 Swiss Alps, Switzerland (45°56'N, 7°10'E). On the photographs, dashed lines correspond to the approximate rock glacier  
126 boundary. Images [a] modified after Anderson et al. (2018) and [b–f] from Google Earth.

127  
128 It is important to note that recognition, delineation and classification (in terms of their activity) is not a  
129 trivial undertaking both from *in situ* surveys, or from analysis of remote sensing/photographic data, par-  
130 ticularly where: (i) the “characteristic” surface morphology is not evident (Whalley et al., 1986), and/or (ii)  
131 rock glaciers form multi-lobed complexes with lobes of different activity types superimposed and embed-  
132 ded onto/into one another, forming a cascading form with active lobes at higher elevations and relict lobes  
133 at lower elevations (Roer and Nyenhuis, 2007). Regardless, identifying and establishing the activity status  
134 of rock glaciers represents an important initial step in determining their potential hydrological significance.

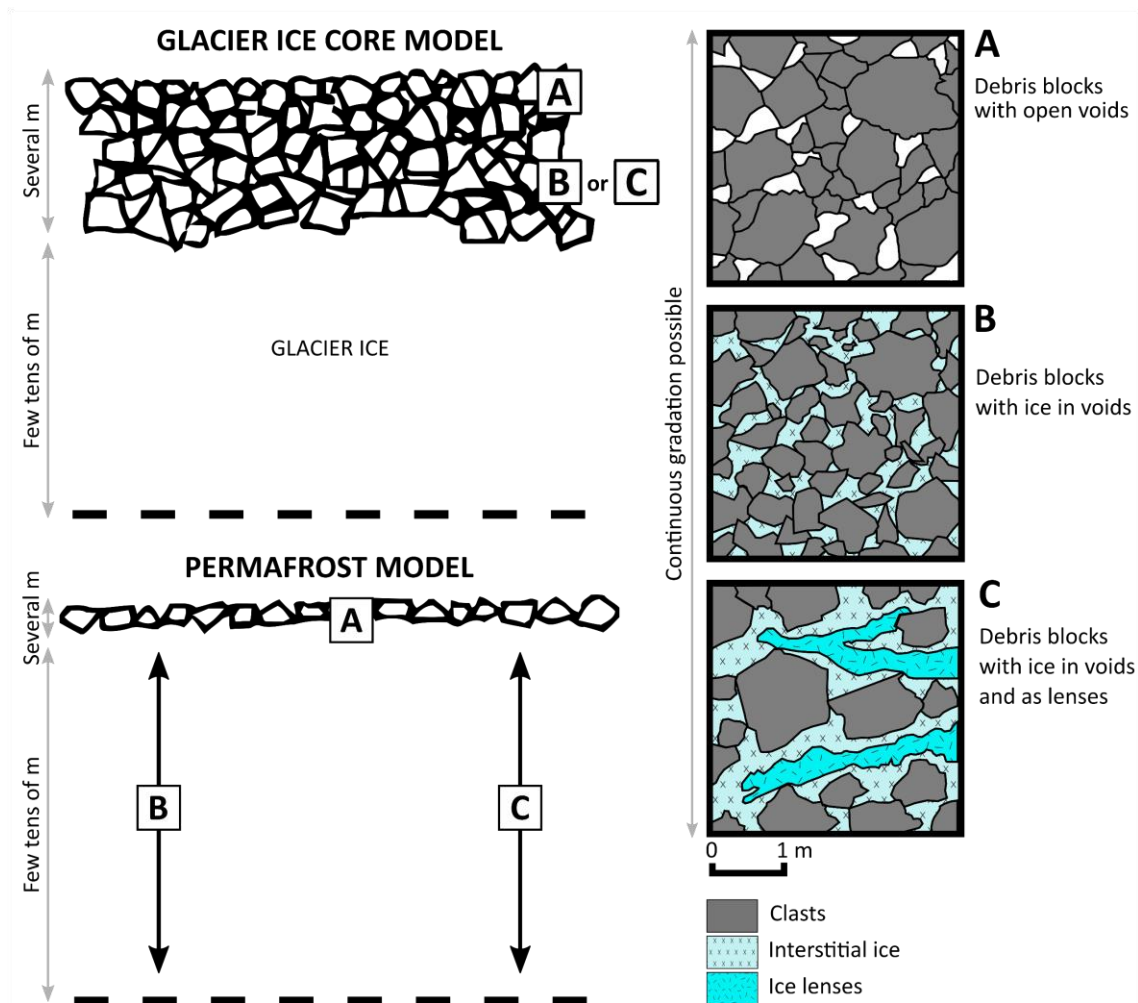
## 135 2.2. Rock glacier origin and evolution

136 A long-standing academic debate regarding rock glacier origin pervades the literature (see Barsch, 1977,  
137 1987, 1996; Whalley and Martin, 1992; Hamilton and Whalley, 1995; Clark et al., 1998; Whalley and Azizi,  
138 2003; Haeberli et al., 2006; Berthling, 2011). Specifically, the rock glacier controversy can be framed as the  
139 permafrost model where internal ice is assumed to be of a dominantly periglacial/permafrost origin  
140 (Haeberli, 1985) vs. the glacier ice core model where a dominant glacial origin is assumed. In reality, within  
141 deglaciating mountains rock glaciers are equifinal inasmuch as they can arise from separate or combined  
142 periglacial, glacial and paraglacial (i.e. landscape relaxation) processes (Knight et al., 2019). Indeed, glaci-  
143 ological vs. slope vs. climatic controls on the evolution of rock glaciers may vary through the rock glacier  
144 life cycle (ibid.). Here, we do not seek to contribute to this debate (this is beyond the scope of this paper) –  
145 several papers have already discussed the arguments for and against the different positions (see Whalley  
146 and Martin, 1992; Barsch, 1996; Haeberli et al., 2006; Berthling, 2011, for reviews); rather, we adopt the  
147 dispassionate view that rock glaciers can be derived through either model (as per Berthling, 2011) and  
148 proceed to describe these hypotheses in further detail below.

149  
150 The permafrost model for rock glacier genesis follows Wahrhaftig and Cox (1959) where interstitial ice  
151 (pore-ice) or segregated ice (ice lenses), primarily derived from either the freezing of rain and meltwater  
152 percolating through the rock glacier matrix, the freezing of groundwater, and/or the burial of snow and ice  
153 accumulations (Burger et al., 1999; Haeberli, 2000; Haeberli et al., 2006), produces creep (Wahrhaftig and  
154 Cox, 1959; Barsch, 1977, 1987, 1988, 1996; Haeberli, 1985). Rock glaciers of periglacial origin are often  
155 called *talus-derived rock glaciers* (Humlum, 1996) or *ice-cemented rock glaciers* (Wayne, 1981). Of note is  
156 the occurrence of rock glaciers in nonglacial, periglacial environments, therefore past or present glaciation  
157 is not a prerequisite for their formation (Haeberli, 1985; Giardino and Vitek, 1988; Hamilton and Whalley,  
158 1995). Proponents of this model suggest that little evidence exists to support the glacier ice core model  
159 (see Berthling, 2011, for detailed discussion), although they acknowledge the possibility of incorporation  
160 of glacier (sedimentary) ice in permafrost (e.g., Haeberli, 1989; Haeberli and Vonder Mühl, 1996; Käab et  
161 al., 1997; Haeberli et al., 2006). In such cases it is argued that the long-term existence of these rock glaciers  
162 requires permafrost conditions (Harris and Murton, 2005; Berthling, 2011; Käab, 2013).

163  
164 Based on *in situ* data, other authors have presented evidence that supports a glacial origin (i.e. glacier  
165 ice core model) for certain rock glaciers (Outcalt and Benedict, 1965; Potter, 1972; Whalley, 1974; White,  
166 1976; Whalley et al., 1994; Humlum, 1996; Potter et al., 1998; Ishikawa et al., 2001; Monnier et al., 2013;  
167 Petersen et al., 2016; Guglielmin et al., 2018). This model involves the creep of a thin (typically <50 m) ice  
168 body, which has been buried and preserved by an insulating weathered rock debris layer (Whalley and  
169 Martin, 1992; Whalley and Azizi, 2003). Recently, Anderson et al. (2018) showed that rock glaciers of  
170 glacial origin represent a plausible end-member response that is captured in numerical models of debris-  
171 free glaciers. Rock glaciers of this type are also referred to as *moraine-derived rock glaciers* (Harrison  
172 et al., 2008), *ice-cored rock glaciers* (Potter, 1972), *glacier ice-cored rock glaciers* (Johnson, 1978) or *glacier-*  
173 *derived rock glaciers* (Humlum, 1996). Figure 2 represents a simplified perspective of rock glacier compo-  
174 sition for features derived from either the permafrost or glacier ice core model as outlined by Martin and  
175 Whalley (1987).

176



177  
178 **Fig. 2.** Basic representation of rock glacier internal composition associated with the glacier ice-core and permafrost  
179 models. Modified after Martin and Whalley (1987).  
180

181 Proponents of the two competing concepts of rock glacier formation generally focus on already well-devel-  
182 oped landforms (Monnier and Kinnard, 2015b). Yet, there are striking examples of large glacier-rock glacier  
183 composite features where the lowermost parts of debris-covered glaciers are *currently developing* into rock  
184 glaciers. Cases of glacier-to-rock glacier transition within relatively short timescales have been reported;  
185 for example, within ca. 50 years at Sachen Glacier, Nanga Parbat, Pakistan (Shroder et al., 2000) and ca. 60  
186 years at Presenteseracae debris-covered glacier, central Andes, Chile (Monnier and Kinnard, 2015b). Nev-  
187 ertheless, studies of glacier-rock glacier interactions are rarely orientated towards such examples (Monnier  
188 and Kinnard, 2015b), in spite of their potential to elucidate the drivers behind which glaciers will fully  
189 transition into rock glaciers and those which will simply downwaste.  
190

191 Here, it is important to distinguish between rock glaciers (cf. Section 2.1) and debris-covered glaciers  
192 (Hambrey et al., 2008; Benn and Evans, 2010; Cogley et al., 2011; Jiskoot, 2011; Kirkbride, 2011), particu-  
193 larly when reviewing the hydrological significance of the former; grouping these features would incorrectly  
194 inflate the hydrological significance of rock glaciers. Debris-covered glaciers are glaciers in which the abla-  
195 tion zone is partly or wholly covered with thin (typically less than several-decimetres thick) supraglacial  
196 debris (Kirkbride, 2011). There are critical differences between rock glaciers and debris-covered glaciers :  
197 rock glacier movement is governed by internal deformation, the majority of which occurs in a shear zone  
198 at depth within the feature (Arenson et al., 2002; Buchli et al., 2013, 2018; Krainer et al., 2015; Kenner et  
199 al., 2017a); debris-covered glacier motion may occur due to internal deformation, basal sliding, and soft  
200 bed deformation. Importantly, basal sliding is generally non-occurring or very limited for cold-based de-  
201 bris-covered glaciers (i.e. glaciers frozen to their beds), and only debris-covered glaciers underlain by a soft  
202 deformable substrate (i.e. unlithified sediments or poorly consolidated sedimentary rocks) exhibit soft bed  
203 deformation. The surface of debris-covered glaciers is complex topographically, consisting of a spatially-  
204 chaotic mosaic of features such as hummocks, depressions, supraglacial melt ponds and ice cliffs; the



205 surficial instability and discontinuity of the debris-covered glacier debris layer mean that such ice expo-  
206 sures are frequently visible. Contrastingly, rock glacier surfaces are characterised by spatially coherent  
207 flow-like topography (Section 2.1) and surficial ice-exposures are infrequent.

208

209 Monnier and Kinnard (2017) identify three types of glacier-rock glacier dynamic relationships within the  
210 literature: (i) the re-advance of glaciers or debris-covered glaciers overriding older permafrost bodies and  
211 coalescing (Lugon et al., 2004; Haeberli, 2005; Ribolini et al., 2007, 2010; Monnier et al., 2013; Dusik et al.,  
212 2015; Bosson and Lambiel, 2016; Kellerer-Pirklbauer and Kaufmann, 2018; Kenner, 2019). Such glacier-  
213 rock glacier interactions are defined by the permafrost model; (ii) the continuous emergence of a rock glacier  
214 from a debris-covered glacier, as indicated by the evolution of the surface morphology, together with  
215 the creep of a massive and continuous ice body that has been buried and preserved (Potter, 1972; Potter  
216 et al., 1998; Humlum, 2000; Krainer and Mostler, 2000). These types of glacier-rock glacier interactions are  
217 described by the glacier ice core model; (iii) debris-covered glacier-to-rock glacier transition through the  
218 evolution of the surface morphology and the internal structure, i.e. the development of a perennially frozen  
219 ice-rock mixture resulting from the incorporation of surface-derived debris and periglacial ice and frag-  
220 mentation of the initial massive and continuous ice body (Monnier and Kinnard, 2015b, 2017; Seppi et al.,  
221 2015). Monnier and Kinnard (2015b) describe this as an alternative to the dichotomous debate between a  
222 periglacial or glacial origin. Regarding (ii) and (iii), the emerging rock glacier and debris-covered glacier  
223 morphology are in complete continuity, suggesting a continuum between debris-free glaciers and rock glacier  
224 forms where debris-covered glaciers form an intermediate stage (Giardino and Vitek, 1988; Ackert, 1998).

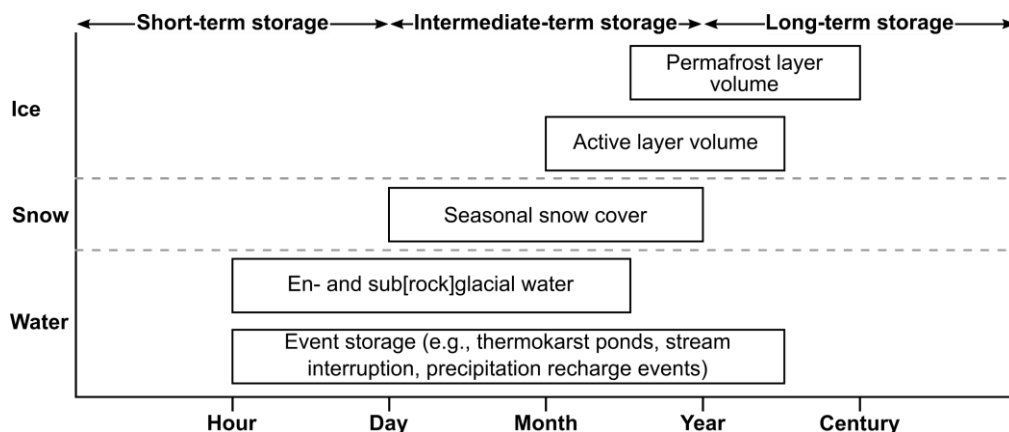
225

226 With continued climate-driven deglaciation, high mountain systems are transitioning from glacial to paraglacial  
227 dominated process regimes (Harrison, 2009). Ballantyne et al. (2014) note that formerly glacierised  
228 high mountain systems “are characterised by a high spatial density of large-scale post-glacial rock-slope  
229 failures (RSFs) such as major rockfalls, rockslides, rock avalanches and deep-seated gravitational slope de-  
230 formations”. RSFs occur in response to debuitressing or deglacial unloading that follows the exposure of  
231 glacially steepened rockwalls by glacier downwastage and retreat (Ballantyne, 2002; Fischer et al., 2006).  
232 In the context of current and future climatic conditions, enhanced paraglacial processes (i.e. RSFs) driven  
233 by continuing deglaciation could increase supraglacial debris accumulation upon glacial forms, and thus  
234 limit ablation of the underlying ice (Section 3) (Lambrecht et al., 2011; Pellicciotti et al., 2014; Lardeux et  
235 al., 2016). Thick supraglacial debris cover (i.e. decimetres to metres) influences glacier dynamics signifi-  
236 cantly, as inefficient sediment evacuation processes encourage glacier-rock glacier interactions (Shroder  
237 et al., 2000). Recent numerical model simulations report that under significant warming (+2.5°C) debris-  
238 covered glacier-to-rock glacier transition can occur rapidly (~100 years) (Anderson et al., 2018). There-  
239 fore, glacier-rock glacier interactions could enhance the resilience of the mountain cryosphere, preserving  
240 frozen water stores as glaciers transition to rock glacier forms. Importantly, however, these landform as-  
241 semblages are not included in glacio-hydrological modelling, which usually focuses solely on glaciers (Bolch  
242 et al., 2019, and references therein). As such, an improved understanding of glacier-rock glacier dynamic  
243 relationships is critically important in the context of future water resources management. We further argue  
244 that of particular importance are empirical studies that seek to elucidate the drivers behind which glaciers  
245 will fully transition into rock glaciers and those which will simply downwaste.

### 246 2.3. Rock glacier water storage

247 Rock glacier water storage occurs as ice, snow and water at *long-term*, *intermediate-term* and *short-term*  
248 timescales (Jones et al., 2018b; Fig. 3), similar to glacier storage (cf. Jansson et al., 2003). Long-term storage  
249 concerns ice storage below the AL of rock glaciers on multi-annual to centennial and millennial timescales  
250 (e.g., Clark et al., 1996; Krainer et al., 2015). Recent research concludes that rock glaciers constitute non-  
251 negligible long-term water stores, particularly in deglaciating/deglacierised semi-arid and arid regions  
252 (Section 4). In addition, this storage also includes the release of these water stores through degradation of  
253 the internal ice body. Intermediate-term storage encompasses the storage and release of snowmelt and AL  
254 thaw-derived runoff on a seasonal timescale (Section 5). Short-term storage includes diurnal drainage of  
255 en- and sub[rock]glacial water through the rock glacier (Section 5). In this context, intermediate-term and  
256 short-term storage can strongly influence catchment runoff characteristics, especially in catchments where  
257 rock glaciers are more abundant than glaciers. In addition, event storage and releases (i.e. singular storage  
258 releases), which have irregular occurrences and/or irregular intervals, are also types of rock glacier stor-  
259 age; for example, intermittent thermokarst ponds (Giardino et al., 1992; Haeberli et al., 2001; Käab and  
260 Haeberli, 2001) or rock glacier-dammed lakes formed as a consequence of river channel disruption (Hewitt,  
261 2014; Rosenwinkel, 2018; Blöthe et al., 2019). Detailed knowledge of the timescales and forms of rock

262 glacier water storage represents critical information for the management of such resources but is currently  
 263 lacking.  
 264



265  
 266 **Fig. 3.** Schematic diagram showing the different forms of rock glacier storage and their associated timescales. Modified  
 267 after Jones et al. (2018b).

### 268 3. Ice preservation

269 Active rock glacier internal structure consists of two basic units: firstly, the AL, which is typically a few  
 270 decimetres to a few metres in thickness and secondly, underlying the AL, a core of ice-supersaturated de-  
 271 bris (i.e. nonglacial) or pure ice (i.e. glacial) (Ballantyne, 2018, p. 243). The AL typically comprises coarse  
 272 blocky clasts ~0.2–5.0 m in length (Humlum, 1997) (Fig. 4a), although boulders exceeding 5 m in length  
 273 are sometimes present (Fig. 4b).  
 274



275  
 276 **Fig. 4.** Ground-based views of the lowermost part of the Chola Glacier (Khumbu Himal, Nepalese Himalaya, May 2017),  
 277 an ongoing glacier-rock glacier interaction, including: (a) the coarse-blocky openwork debris that is characteristic of  
 278 rock glacier AL surfaces. Field sampling of the visible clasts suggests mean grain size ~1.9 m (b-axis); and (b) the vari-  
 279 ability of grain size (i.e. >5 m blocks) visible at rock glacier surfaces. The grain size variability reflects the diversity of

280 processes (e.g., rockfalls, snow avalanches etc.) by which debris is transferred to the rock glacier surface (Haeberli et  
281 al., 2006). Researcher for scale. Photos: Darren B. Jones.

282  
283 Complex internal thermal regimes are generated within the coarse-blocky openwork structure of the AL,  
284 such that the AL acts as a thermal filter between the surface energy balance and the subjacent frozen rock  
285 glacier core (Humlum, 1997; Hanson and Hoelzle, 2004). Indeed, Gruber and Hoelzle (2008) illustrate that  
286 both the temperature beneath the seasonal snow cover and mean annual ground temperatures at greater  
287 depth can be considerably reduced due solely to the low thermal conductivity of the openwork blocky de-  
288 bris according to a simple and purely conductive model. Consequently, the thermal regime within coarse-  
289 blocky openwork debris is different to the surrounding environment leading to the development of cooler  
290 ground temperatures when compared to fine-grained or bedrock surfaces in similar settings (Harris and  
291 Pedersen, 1998; Juliussen and Humlum, 2008) and mean annual air temperatures (MAATs) (Gorbunov et  
292 al., 2004; Millar et al., 2013). This leads to the continued persistence of buried ice at elevations where MAAT  
293 exceeds 0°C, i.e. elevations where permafrost persistence outside of rock glaciers and similar landforms is  
294 highly improbable (e.g., Baroni et al., 2004; Popescu et al., 2017), occasionally reaching below the tree line  
295 (e.g., Sorg et al., 2015; Charbonneau and Smith, 2018) (Fig. 1a).

296  
297 It is probable that a number of non-conductive (i.e. convective and advective heat flow) and conductive  
298 processes are responsible for the cooling influence of openwork blocky debris in relation to rock glaciers,  
299 talus slopes and blockfields (Harris and Pedersen, 1998). These processes include: (i) the Balch effect; (ii)  
300 the chimney effect; (iii) continuous air exchange with the atmosphere; (iv) summer-time evaporation or  
301 sublimation of water and/or ice; and (v) conductive heat loss via boulder protrusion. At different times of  
302 the year all of these mechanisms could feasibly be operating, but under different circumstances governed  
303 by the duration, depth and permeability of seasonal snow cover, local topography (i.e. slope length and  
304 gradient) and openwork blocky debris thickness (Ballantyne, 2018, p. 51). Each is summarised below.

- 305  
306 (i) *The Balch effect (or Balch ventilation)*. This is defined as the insulating effect of air-filled  
307 voids within the openwork blocky debris (Thompson, 1962; Barsch, 1996, p. 238). During  
308 periods of low wind speeds and no or little snow cover, density-induced cooling occurs as  
309 comparatively cold air masses penetrate the openwork blocky debris and displace  
310 warmer air masses. In contrast to this, warmer air masses at the surface are prevented  
311 from penetrating into the openwork blocky debris by cold air trapped within inter-clast  
312 voids. Consequently, heat transfer is conductive only, thus warming of the openwork  
313 blocky debris at depth is sluggish, whereas density-induced non-convective processes  
314 (e.g., Balch ventilation) take place much more rapidly, particularly at night (e.g., Humlum,  
315 1997). Importantly, wind pumping produced by high winds, however, may upset the  
316 above-described pattern and even dynamically displace trapped cold air as comparatively  
317 warmer and less dense near-surface air masses are driven into the openwork blocky de-  
318 bris by means of forced ventilation (Humlum, 1997). Of note, Ballantyne (2018, p. 50) n  
319 that most investigators reject this explanation of negative temperature anomalies within  
320 openwork blocky debris as it fails to explain seasonal temperature variations at depth.
- 321 (ii) *The chimney effect*. First proposed by von Wakonigg (1996), this theory concerns a sea-  
322 sonally switching air circulation mechanism that produces ascending warm air in winter  
323 and descending cold air in summer. Consequently, a positive and negative thermal anom-  
324 ally develops in the upper and lower parts of the slope, respectively. Specifically, in winter,  
325 warmer air masses move upslope through the openwork blocky debris under thick sea-  
326 sonal snow cover, exiting through warm funnels in the upper parts of the slope. As a result,  
327 the concomitant aspiration of cold air into the lower parts of the slope occurs. This process  
328 is most efficient during particularly cold periods leading to the build-up of a cold reservoir  
329 in the lower parts of the slope. In summer, this mechanism is reversed, with a gravity dis-  
330 charge of cold air through the openwork blocky debris, exiting at the foot of the slope  
331 (Harris and Pedersen, 1998; Delaloye and Lambiel, 2005). This process is frequently per-  
332 ceptible as a persistent breeze towards the base of rock glacier frontal slopes during the  
333 summer (Delaloye and Lambiel, 2005). Importantly, the chimney effect, therefore, facili-  
334 tates the preservation of ice in openwork blocky debris on slopes >1000 m below the re-  
335 gional limit of discontinuous permafrost, where MAAT is >+5°C (Delaloye and Lambiel,  
336 2005). In addition, the results of recent 2-D numerical modelling (cf. Wicky and Huack,  
337 2017) successfully replicate the above-described mechanism, placing further emphasis on  
338 its importance for the preservation of frozen ground under future climate warming.

- 339 (iii) *Continuous air exchange with the atmosphere.* Proposed by Harris and Pedersen (1998),  
 340 this theory is a simple extension of the chimney effect (ii) in areas where continuous snow  
 341 cover is lacking. In its absence, continuous air exchange with the atmosphere occurs over  
 342 the entirety of the openwork blocky debris occurs; therefore, in response to changes in air  
 343 temperature, almost instantaneous warming and cooling of the openwork blocky debris  
 344 to a considerable depth occurs. This process is most effective in windy situations on steep  
 345 slopes.
- 346 (iv) *Summer-time evaporation or sublimation of water and/or ice.* Latent heat absorbed from  
 347 block surfaces in these processes may cool the blocks in the upper layers of the openwork  
 348 blocky debris (von Wakonigg, 1996). This process is most effective in regions with rela-  
 349 tively dry summer air (Harris and Pedersen, 1998).
- 350 (v) *Conductive heat loss via boulder protrusion.* Boulders protruding into and through the sea-  
 351 sonal snow cover act as “efficient heat bridges”, thermally coupling the openwork blocky  
 352 debris and the surface air in winter and thereby enhancing conduction (Juliussen and  
 353 Humlum, 2008). In block fields (Elgåhogna and Sølen Mountains, central-eastern Nor-  
 354 way), Juliussen and Humlum (2008) recorded mean annual ground temperatures 1.3–  
 355 2.0°C lower than nearby till and bedrock.

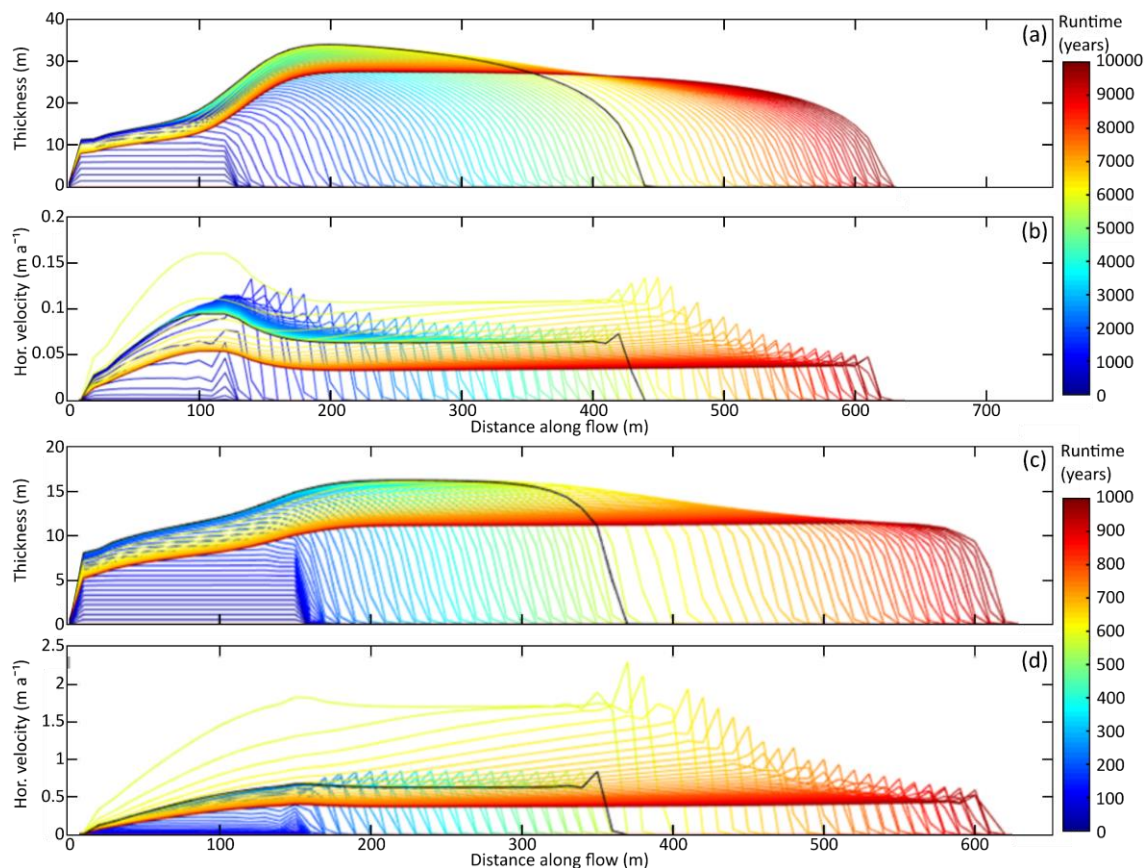
356  
 357 In addition to the above-described processes, ice subjacent to the AL can ‘self-preserve’ as it increases the  
 358 heat capacity, thermal conductivity and emissivity of the ground relative to unfrozen ground within which  
 359 the pore spaces are air-filled. It may act as an effective heat sink, rapidly absorbing, emitting and distrib-  
 360 uting heat without undergoing high amounts of melt (Kenner et al., 2017b). Critically, therefore, rock glac-  
 361 iers have retarded melt as the ice underlying the AL is thermally decoupled from external macro- and meso-  
 362 climates. Indeed, long-term ice preservation is feasible within rock glaciers previously considered morpho-  
 363 logically inactive or relict (Section 2.1) (e.g., Scapozza et al., 2011; Harrington et al., 2018; Colucci et al.,  
 364 2019), as the lower ice content potentially increases AL porosity [and potentially void-interconnectedness],  
 365 which improves internal air circulation (Delaloye and Lambiel, 2005). For example, field investigations at  
 366 the inactive Helen Creek rock glacier (Banff National Park, Alberta, Canada) indicate the presence of iso-  
 367 lated patches of subsurface ice where the AL is most coarse (clasts often >1 m b-axis) (Harrington et al.,  
 368 2018). As a consequence, the response of rock glaciers to present-day and future climate warming may  
 369 occur at comparatively longer timescales than glaciers (Giardino et al., 2011; Kenner and Magnusson, 2017;  
 370 Anderson et al., 2018; Jones et al., 2018a). Indeed, Janke et al. (2013) note that “[u]nlike glaciers that are  
 371 sensitive to extreme fluctuations on a shorter timescale, a strong climatic signal must exist to produce  
 372 change in a rock glacier system”. On this basis, it is reasonable to conclude that the hydrological role of rock  
 373 glaciers (i.e. long-term storage) will likely become increasingly important with continued glacier recession  
 374 (Bolch and Marchenko, 2006; Millar and Westfall, 2008), at least until the rock glaciers themselves become  
 375 relict.

376  
 377 Of note, however, are emerging observations of increased rock glacier surface velocities potentially in re-  
 378 sponse to recent climate warming at both decadal (Kääb et al., 2007; Kaufmann and Ladstädter, 2007;  
 379 Delaloye et al., 2008; Bodin et al., 2009; Scapozza et al., 2014; Nickus et al., 2015; Sorg et al., 2015) and  
 380 seasonal (Kääb et al., 2003; Perruchoud and Delaloye, 2007; Delaloye et al., 2010; Liu et al., 2013; Wirz et  
 381 al., 2016) timescales. In the European Alps, for example, annual terrestrial geodetic surveys conducted at  
 382 16 rock glacier lobes suggest that relative to the respective previous year, mean surface velocity increase  
 383 was ~+52% during the reporting period (2010–2014) with most rock glaciers reaching new surface veloc-  
 384 ity maxima in 2014 (PERMOS, 2016). Elsewhere, striking examples of rapid rock glacier movement (i.e.  
 385 several metres annually) (Delaloye et al., 2013; Hartl et al., 2016b; Eriksen et al., 2018) and partial rock  
 386 glacier collapse (Bodin et al., 2017) have been explained, at least in part, by climatic factors. Furthermore,  
 387 the synchronous kinematic behaviour recorded at multiple rock glaciers with considerably different local  
 388 conditions (e.g., elevation, topographical conditions, lithology), has been attributed to external drivers (i.e.  
 389 climate warming) (Kääb et al., 2007; Delaloye et al., 2008, 2010; Kellerer-Pirklbauer and Kaufmann, 2012;  
 390 Sorg et al., 2015; Kellerer-Pirklbauer et al., 2018). In explanation, increased rock glacier surface velocities  
 391 are potentially due to modification of the rheological behaviour of warming ice (i.e. increased internal de-  
 392 formation) (Kääb et al., 2007) and/or hydrological effects (i.e. increased water content) within the frozen  
 393 rock glacier core (i.e. higher pore pressure) or at the base (i.e. possibly basal sliding) (Ikeda et al., 2008;  
 394 Roer et al., 2008; Buchli et al., 2013, 2018; Kenner et al., 2017a).

395  
 396 Rock glaciers with ground temperatures close to 0°C are reported to have a higher thermal responsiveness  
 397 and creep faster in general than colder features (Kääb et al., 2007; Müller et al., 2016), and thus are likely

398 to be more vulnerable to future climate warming. Numerical flow modelling of the Huhh1 and Murtèl rock  
399 glaciers (Swiss Alps, Switzerland) by Müller et al. (2016) indicate that an immediate 1°C increase in rock  
400 glacier temperature considerably affects rock glacier horizontal velocity and surface geometry (Fig. 5) –  
401 features with temperatures closest to 0°C are most impacted. Further, Marcer et al. (2019) modelled the  
402 destabilisation susceptibility of rock glaciers (see section 'Reaction Typology' in Schoeneich et al., 2015),  
403 reporting that occurrence of this phenomenon is more likely in elevations near the 0°C isotherm, north-  
404 facing aspects, steep slopes (25–30°) and flat to slightly convex topographies. Indeed, they identify signifi-  
405 cant evidence of destabilisation (e.g., crevasses and scarps) at 46 active rock glaciers in the French Alps –  
406 10% of all active rock glaciers in this region. Research considering the implications of future climate warm-  
407 ing on rock glaciers is therefore much required, yet it remains in its infancy (Rangecroft et al., 2016). In one  
408 of the few studies to date, Rangecroft et al. (2016) modelled future MAAT projections at intact rock glacier  
409 sites in the Bolivian Andes. Assuming a conservative rock glacier activity threshold of +2°C (MAAT), the  
410 authors conclude that >98% of currently intact inventoried landforms will become relict by 2080. Similarly,  
411 within the Argentinian Andes >50% of currently active rock glaciers will terminate below the mean annual  
412 0 °C isotherm by 2050 under RCP2.6 (i.e. best-case climate scenario) (Drewes et al., 2018). Under RCP8.5  
413 (i.e. worst-case climate scenario) the majority will terminate below the mean annual 0 °C isotherm by 2070,  
414 e.g., 92.6% (~4120 of 4449 currently active rock glaciers) in the Central Andes sub-region (ibid.). While no  
415 allowances were made for a lagged response of rock glaciers to the modelled temperature shifts (see  
416 Rangecroft et al., 2016; Drewes et al., 2018), considering the above-described emerging observations, in a  
417 changing climate the hydrological significance of rock glaciers as long-term stores is questionable.

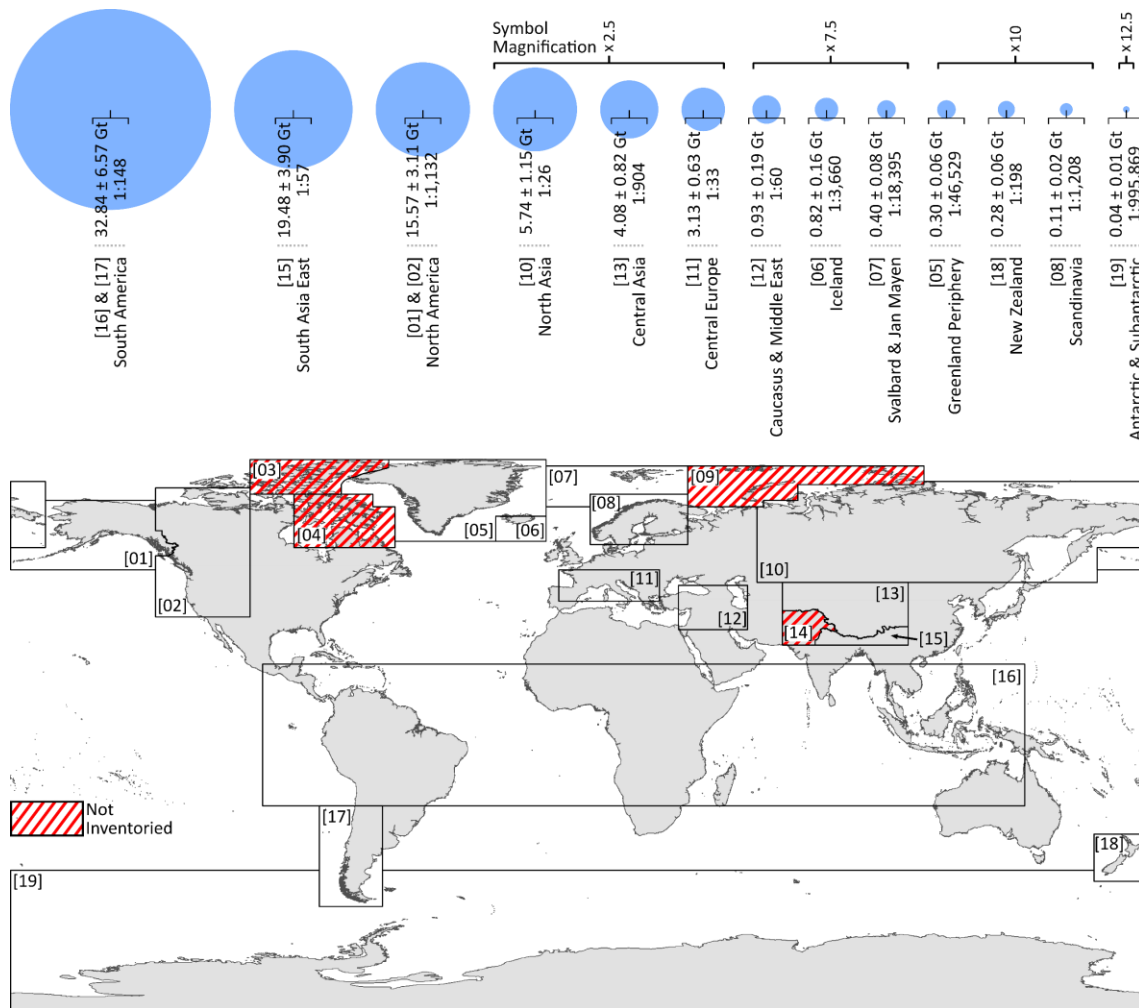
418  
419 Importantly, however, establishing statistically significant correlations between meteorological variables  
420 (e.g., MAAT, snow cover [depth, duration, timing], summer temperature, positive degree days etc.) and rock  
421 glacier response mechanisms can prove challenging (Roer et al., 2005; Kellerer-Pirklbauer and Kaufmann,  
422 2012; Hartl et al., 2016b; Scotti et al., 2017). As a consequence, it is highly likely that rock glacier kinematic  
423 behaviour and surface geometry are determined by a complex combination of geomorphic (e.g., rock glacier  
424 internal structure, underlying topography [slope angle, slope convexity]), environmental (e.g., short and  
425 long-term temperature change, snow cover – including depth, duration and timing, rainfall events) and  
426 paraglacial processes (e.g., landslide and/or rockfall driven debris overload of the rooting zone) (Krainer  
427 and He, 2006; Bodin et al., 2009, 2017; Delaloye et al., 2013; Schoeneich et al., 2015; Hartl et al., 2016b;  
428 Wirz et al., 2016; Scotti et al., 2017; Buchli et al., 2018; Eriksen et al., 2018). Here, it is important to stress  
429 that some rock glaciers yet to exhibit a climatically-forced response have been reported (Potter et al., 1998;  
430 Janke, 2005). Nevertheless, in the context of projected climatic warming, clearly, further research is re-  
431 quired to critically quantify and assess rock glacier-climate relations and the associated implications for  
432 future water resources. To this end, research focused upon the response of rock glaciers to past environ-  
433 mental conditions could provide key information for validating projected responses to future climate  
434 warming; however, there is currently a paucity of such studies (Sorg et al., 2015).  
435



436 **Fig. 5.** Modelled evolution of absolute thickness and horizontal velocities along the central flow line of the Murtèl [a, b]  
 437 and Huhh1 rock glaciers [c, d] introducing a 1°C temperature increase to the entire rock glacier body and 40% of the  
 438 original material input following rock glacier build-up [Murtèl = 6000 years, Huhh1 = 600 years [black lines]]. The  
 439 black lines reflect the pre-perturbation state of the rock glaciers. A reference rock glacier temperature of -1.5°C was  
 440 used, thus the 1°C temperature increase corresponds to a rate factor [referring to the material softness] increase by a  
 441 factor of 1.7. The lines are plotted in 100 a steps [a, b] and 10 a steps [c, d]. Modified after Müller et al. (2016).  
 442

#### 443 4. Rock glacier distribution and storage

444 A considerable number of rock glacier inventories have been compiled in various mountain ranges (see  
 445 Jones et al., 2018a). However, as yet no global-scale (complete) inventory has been compiled, despite being  
 446 described as the “most pressing need” in rock glacier research (Janke et al., 2013). It should be noted that  
 447 significant recent research efforts have greatly elaborated inventory coverage in the succeeding years, for  
 448 example in South America (Falaschi et al., 2014; Rangecroft et al., 2014; Falaschi et al., 2015; Falaschi et al.,  
 449 2016; Azócar et al., 2017; Barcaza et al., 2017; Esper Angillieri, 2017; García et al., 2017; Janke et al., 2017;  
 450 IANIGLA-CONICET, 2018; Selley et al., 2018), North America (Charbonneau and Smith, 2018; Munroe,  
 451 2018), Central Europe (Colucci et al., 2016; Kellerer-Pirklbauer et al., 2016; Roudnitska et al., 2016;  
 452 Salvador-Franch et al., 2016; Triglav-Čekada et al., 2016; Winkler et al., 2016a; Onaca et al., 2017; Palma et  
 453 al., 2017; Uxa and Mida, 2017; Fernandes et al., 2018; Popescu, 2018), Asia (incorporating Central Asia,  
 454 South Asia [East], South Asia [West] and North Asia) (Bolch and Gorbunov, 2014; Schmid et al., 2015; Lytkin  
 455 and Galanin, 2016; Galanin, 2017; Wang et al., 2017; Jones et al., 2018b; Ran and Liu, 2018; Blöthe et al.,  
 456 2019), Antarctic and Subantarctic (Rudolph et al., 2018) and New Zealand (Sattler et al., 2016). Recently,  
 457 Jones et al. (2018a) presented a near-global database containing >73,000 rock glaciers (intact = ~39,500,  
 458 relict = ~33,500). The authors provide an approximate estimate of the water volume equivalent (WVEQ)  
 459 stored within these rock glaciers as being  $83.7 \pm 16.7$  Gt, equivalent to ~68–102 trillion litres (Fig. 6). Fur-  
 460 thermore, excluding the Antarctic and Subantarctic and Greenland Periphery Randolph Glacier Inventory  
 461 (RGI; Pfeffer et al., 2014) regions, along with RGI regions within which no systematic rock glacier invento-  
 462 ries have been undertaken, the estimated ratio of rock glacier-to-glacier WVEQ is 1:456 globally, implying  
 463 that glaciers store a volume of water 456 larger than rock glaciers currently, a ratio that will change under  
 464 a warming climate due to the differential wasting rates of glaciers vs. rock glaciers, as previously discussed.  
 465



466  
467 **Fig. 6.** Near-global rock glacier WVEQ (Gt) and ratios of rock glacier-to-glacier WVEQ. Rock glacier WVEQs (blue cir-  
468 cles) are sized proportionately to the whole. Rock glacier WVEQs reflect  $50 \pm 10\%$  ice content by volume. The data are  
469 organised into the first-order RGI regions, which are reflected in the accompanying world map. No systematic rock glacier  
470 glacier inventory studies have been undertaken in RGI regions 03 (Arctic Canada North), 04 (Arctic Canada South), 09  
471 (Russian Arctic), and 14 (South Asia West). Data are derived from Jones et al. (2018a).  
472

473 Importantly, near-global- and RGI-regional-scale ratios (Fig. 6) suggest that rock glaciers form considerable  
474 water stores; however, arguably the abovementioned ratios mask the potential hydrological value of rock glaciers  
475 glaciers at national and regional level, particularly in semi-arid and arid zones where glacier presence is  
476 limited/absent. For example, rock glacier-to-glacier WVEQ ratios of 3:1 in parts of the Chilean Andes ( $29^\circ$ -  
477  $32^\circ$  S) suggests that rock glaciers collectively contain more water than glaciers (Azócar and Brenning,  
478 2010). Furthermore, Janke et al. (2017) conclude that rock glaciers constitute  $\sim 50\%$  of surface water stor-  
479 age in the Aconcagua River Basin, further south in Chile. Elsewhere, studies in Bolivia estimate rock glacier-  
480 to-glacier WVEQ ratios to be 1:7 (Sajama region) (Rangecroft et al., 2015) and as high as 1:3 in the West  
481 region of Nepal (Jones et al., 2018b). This emphasises the importance of rock glaciers as non-negligible  
482 water stores. Indeed, the recently adopted National Glacier Law of Argentina<sup>(2)</sup> protects glaciers and rock  
483 glaciers as strategic water reserves, prohibiting detrimental human activities (e.g., mining and oil and gas  
484 activities) in their vicinity, recognising the potential hydrological value of such features. Nonetheless, alt-  
485 hough a small number of national-scale glacier inventories include rock glaciers, such as the Inventario  
486 Nacional de Glaciares of Argentina (Zalazar et al., 2017; IANIGLA-CONICET, 2018), they are omitted from  
487 global-scale glacier databases, e.g., the RGI (Pfeffer et al., 2014) or glacier outlines available from GLIMS  
488 ([www.glims.org](http://www.glims.org)) – it is conceivable that in their absence, rock glaciers could be considered as hydrologi-  
489 cally insignificant by the wider scientific community and decisionmakers. In addition, while rock glacier  
490 inventory density is high in certain areas (e.g., Central Europe [Jones et al., 2018a]) further inventories are  
491 required to better understand the hydrological significance of rock glaciers, particularly where future

(2) Law No. 26.639, "Minimum Standards Regime for Preservation of Glaciers and Periglacial Environment". Available to view online (in Spanish): <http://servicios.infoleg.gob.ar/infolegInternet/anexos/170000-174999/174117/norma.htm>.

492 climate warming will likely considerably impact freshwater resources in the long-term (e.g., Andes, Hindu  
493 Kush etc.). With this in mind, it is important to provide an overview of the techniques to assess both rock  
494 glacier distribution (Section 4.1) and subsurface characteristics (Section 4.2).

#### 495 *4.1. Approaches for assessing rock glacier distribution*

496 Whereas debris-free glaciers can feasibly be mapped/monitored through the application of semi-auto-  
497 mated and automated remote sensing classification techniques applied to optical satellite data (e.g., Bolch  
498 et al., 2010; Guo et al., 2015), the continuous debris-layer that characterises rock glaciers confounds such  
499 approaches. In explanation, rock glacier – and debris-covered glacier – surficial debris and debris from the  
500 surrounding slopes share a mutual origin, thus their spectral similarity “render[s] them mutually indistin-  
501 guishable” (Shukla et al., 2010) using spectral properties alone. Accordingly, combined methodologies have  
502 been developed to identify debris-covered glaciers (Paul et al., 2016), for example using multispectral [op-  
503 tical and thermal] satellite data (e.g., Shukla et al., 2010); however, such approaches are generally unsuita-  
504 ble for mapping rock glaciers or heavily debris-covered glaciers (e.g., Brenning, 2009). Consequently, rock  
505 glacier inventory compilation by means of manual-recognition, -delineation and -classification (i.e. dy-  
506 namic behaviour) using representative rock glacier features (Section 2.1; Fig. 1) (e.g., Scotti et al., 2013;  
507 Schmid et al., 2015) arguably remains the optimum approach. As such, rock glacier inventories are inher-  
508 ently subjective (see Scotti et al., 2013; Schmid et al., 2015; Jones et al., 2018b), influenced as they are by  
509 the expertise and field knowledge of the mapper. In particular, this is evident in the case of ongoing glacier-  
510 rock glacier interactions (cf. Monnier and Kinnard, 2015b; Section 2.2) where defining the divide between  
511 rock glaciers and debris-covered glaciers can prove challenging, especially where rock glaciers are not well-  
512 developed (i.e. lacking their characteristic surface features) (e.g., Mölg et al., 2018). These ongoing glacier-  
513 rock glacier interactions are commonly not included in either glacier, e.g., the RGI (Pfeffer et al., 2014) or  
514 GLIMS, or rock glacier inventories in spite of their potential future hydrological value and we argue their  
515 inclusion is of critical importance.

516  
517 Of further influence on rock glacier inventory accuracy are the resolution and quality of both the terrain  
518 (i.e. digital elevation model and maps) and optical (i.e. aerial or satellite imagery) data used. The increased  
519 availability of spatial data with high repeat frequency in recent years has enabled existing rock glacier in-  
520 ventories to be updated, so the global picture is becoming more complete (e.g., Kellerer-Pirklbauer et al.,  
521 2012; Janke et al., 2017). Additionally, open-source and new types of data have provided enhanced oppor-  
522 tunities for rock glacier mapping and monitoring, with: (i) fine spatial resolution optical data (e.g., Quick-  
523 Bird, WorldView-1 and 2, IKONOS) accessible freely through Google Earth enabling large-scale rock glacier  
524 inventories to be compiled (e.g., Rangecroft et al., 2014; Schmid et al., 2015; Jones et al., 2018b); (ii) finer  
525 than 1 m resolution LiDAR (light detection and ranging [i.e. airborne laser scanning]) data enabling heavily  
526 vegetated relict rock glaciers, which can significantly influence catchment hydrology (Winkler et al., 2016b)  
527 (see Section 5.3), to be mapped (e.g., Colucci et al., 2016); and (iii) InSAR (Interferometric Synthetic Aper-  
528 ture Radar) data (e.g., ESA Sentinel-1) enabling both rock glacier mapping and accurate classification of  
529 activity type through the investigation of surficial kinematics, such as feature displacement (Kenyi and  
530 Kaufmann, 2003; Strozzi et al., 2004; Lambiel et al., 2008; Echelard et al., 2013; Liu et al., 2013; Barboux et  
531 al., 2014; Wang et al., 2017; Imaizumi et al., 2018; Villarroel et al., 2018).

532  
533 We argue that further research addressing the controls on rock glacier distribution and development (see  
534 Johnson et al., 2007; Forte et al., 2016; Kenner and Magnusson, 2017) could further exploit the abovementioned  
535 data to identify suitable “habitats” for rock glaciers, thereby encouraging more efficient inventory  
536 compilation in rock glacier data-deficient regions. Research efforts with respect to this, for instance, using  
537 statistical estimation techniques and generalised additive modelling with terrain/optical data (e.g.,  
538 Brenning et al., 2007; Azócar and Brenning, 2010; Brenning and Azócar, 2010), have already been under-  
539 taken. Further improvements within this research area may enable semi-automated or automated identi-  
540 fication and mapping of rock glaciers over larger spatial-scales in the future, although this would demand  
541 the use of new datasets, e.g., time-series of SAR interferometry data for distinguishing sedimentary areas  
542 experiencing ground deformation (rock glaciers) vs. static features. Critically, better knowledge of rock  
543 glacier distribution and more accurate classification of activity type and temporal dynamics will facilitate  
544 an informed assessment of future water supplies with respect to rock glaciers. Furthermore, inventories  
545 are time-static, and an ongoing concern should be regular monitoring of rock glaciers using up-to-date sat-  
546 ellite data, to determine rates of change and wastage over large extents. With new satellite systems in orbit,  
547 such as the Sentinel-1 SAR constellation, we are entering a time where routine regular observations can be  
548 used to update inventories (e.g., Villarroel et al., 2018), and as Paul et al. (2016) explain this could




549 “considerably improve over previous capabilities, thanks to increased spatial resolution and dynamic  
550 range, a wider swath width and more frequent coverage”. Rock glacier scientists should also explore the  
551 capabilities offered by cloud-based image processing on Google Earth Engine, which could enhance the ef-  
552 ficiency with which such large volumes of data can be processed in the future (Gorelick et al., 2017).

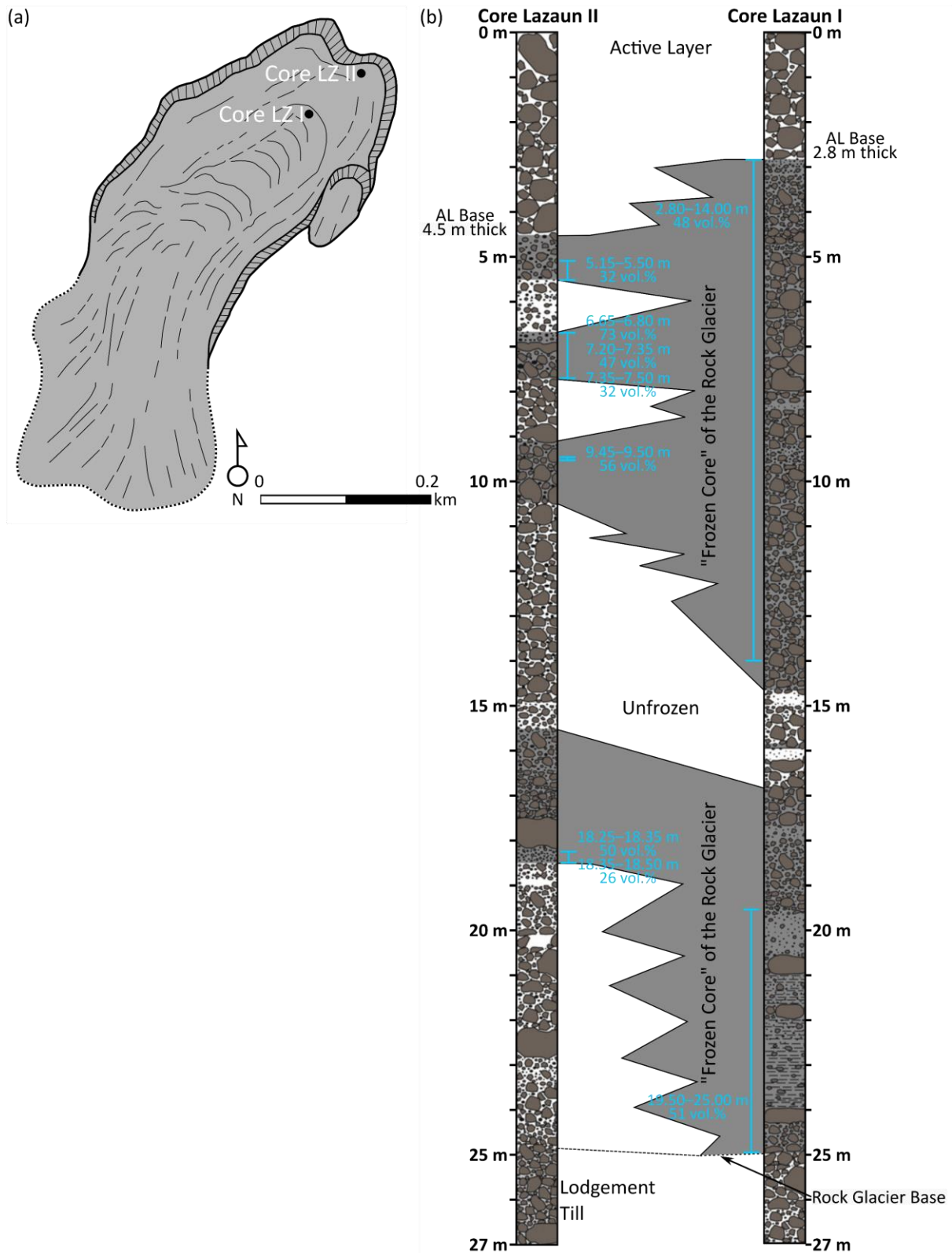
#### 553 *4.2. Approaches for assessing rock glacier subsurface characteristics*

##### 554 *4.2.1. Internal structure*

555 Information concerning the number, spatial distribution and morphometric characteristics of rock glaciers  
556 is useful; nevertheless, complementary subsurface data (i.e. internal structure: origin, thickness and pro-  
557 portional ice content, hydrological flowpaths) are required to better understand the hydrological role of  
558 rock glaciers. Knowledge of the subsurface properties of rock glaciers is derived predominantly from geo-  
559 physical techniques such as ground-penetrating radar (GPR), electrical resistivity tomography (ERT) and  
560 seismic refraction tomography (for reviews see: Scott et al., 1990; Maurer and Huack, 2007; Kneisel et al.,  
561 2008; Hauck, 2013). Geophysical investigations suggest that rock glacier internal structure comprises four  
562 general layers: (i) a debris mantle (i.e. AL) with a thickness in the order of meters; (ii) an ice-rich (i.e. high  
563 ice content [vol.%]) frozen layer a few tens of metres thick; an ice-poor (i.e. low ice content) or ice-free  
564 sediments underlying the ice-rich layer; and (iv) the surface of the bedrock. For example, the Ölgrube and  
565 Kaiserberg rock glaciers (Ötztal Alps, Austria) each comprise a 4–6 m thick AL that is underlain by ice-rich  
566 permafrost 20–30 m in thickness, then 10–15 m of ice-free sediments (Hausmann et al., 2012). The above-  
567 described subsurface composition has been confirmed through geophysical investigations at a number of  
568 other rock glaciers (e.g. Isaksen et al., 2000; Fabrot et al., 2005; Hausmann et al., 2007; Bodin et al., 2009).  
569 Furthermore, information from boreholes drilled through the well-studied Murtèl-Corvatsch and Muragl  
570 rock glaciers (Haeberli et al., 1998; Arenson et al., 2002) also support the general rock glacier internal  
571 structure as earlier described (Kääb, 2013). Importantly, rock glacier subsurface characteristics (e.g., AL  
572 thickness, multiple ice origins [i.e. freezing of sub- and supra-groundwater, seasonal snow accumulation,  
573 avalanching and buried glacial ice], volumetric ice content, permafrost table topography, rock debris abun-  
574 dance, etc.) within and between rock glaciers can be highly heterogeneous (Haeberli et al., 2006) (Fig. 7).  
575 Two cores drilled on the Lazaun rock glacier in the southern Ötztal Alps, Italy, further demonstrate the  
576 horizontal and vertical heterogeneity of rock glacier subsurface and ice content (Krainer et al., 2015; Fig.  
577 8). This spatial heterogeneity is also reported at the Las Liebres rock glacier (Chilean Andes, Chile) where  
578 ice content markedly varies along a longitudinal GPR profile (22–83%) (Monnier and Kinnard, 2015a).  
579



580  
 581 **Fig. 7.** Detailed stratigraphy of the Murtèl-Corvatsch rock glacier through three boreholes (BH 2/1987, BH 1/2000 and  
 582 BH 2/2000) (Arenson et al., 2002). Photographs A-D from a borehole camera reflect the stratigraphy of the rock glacier  
 583 at 19.0 m, 23.0 m, 26.5 m and 50.0 m depths. These subsurface investigations demonstrate the heterogeneity of rock  
 584 glaciers, with zones of massive and interstitial ice present. Modified after Springman et al. (2012).  
 585



586  
 587 **Fig. 8.** (a) Map of the Lazaun rock glacier including the locations of core Lazaun I and II; and (b) the rock glacier internal  
 588 structure from core Lazaun I and II. The average ice content of core Lazaun I is 43 vol.%, varying between 0–98 vol.%  
 589 and core Lazaun II is 22 vol.%, varying between <2–73%. Examples of higher ice content within the cores are shown.  
 590 Note the presence of intra-permafrost taliks (particularly in core Lazaun II), the formation of which has been attributed  
 591 to advective and conductive heating by infiltrating water and circulating air (Luethi et al., 2017). Modified after Krainer  
 592 et al. (2015).  
 593

594 While significant progress has been made regarding scientific knowledge of the interior characteristics of  
 595 rock glaciers, such understanding is derived from a relatively small number of features due to the

596 formidable logistical challenges of fieldwork in such environments (e.g., government restrictions on sam-  
597 pling and/or equipment use, field location accessibility, presence of large boulders and megaclasts [i.e. b-  
598 axis >4.1 m] at the surface [Fig. 4b]) that would require considerable expense and time to overcome, par-  
599 ticularly drilling (Degenhardt Jr and Giardino, 2003; Janke et al., 2013). Indeed, very few rock glaciers have  
600 been drilled (see Table 3 in Haeberli et al., 2006). Therefore, although non- or minimally invasive geophys-  
601 ical techniques can rapidly provide 2-D subsurface data over extended survey areas, in contrast to 1-D in-  
602 formation provided by drilling (Haeberli et al., 2010), geophysical investigations have rarely been validated  
603 by direct measurements (Degenhardt Jr and Giardino, 2003; Hauck and Kneisel, 2008). As a consequence,  
604 where detailed information on the density and composition of rock glaciers are unavailable and geophys-  
605 ical data quality is variable, significant uncertainties in the interpretation of geophysical data can occur due  
606 to ambiguities in relating subsurface data to material properties within the rock glacier (e.g., differentiating  
607 between rock and ice) (Hauck et al., 2011; Hauck, 2013).

608  
609 In response, innovative, alternative methodologies have been developed; for example, at the Äußeres  
610 Hochebenkar rock glacier (Ötztal Alps, Austria), feature thickness was calculated using a simple creep  
611 model based on high-resolution surface displacement and slope data derived from multitemporal digital  
612 elevation models. Comparison of model results and GPR data proved helpful in fine-tuning the analysis of  
613 the latter (Hartl et al., 2016a). Also, where multitemporal high-resolution digital elevation models are avail-  
614 able, rock glacier thickness and volume could be estimated with this method (Hartl et al., 2016a). As the  
615 modelling approach of Hartl et al. (2016a) accounts for individual rock glacier-specificities (i.e. rock glacier  
616 dynamics and local topography), estimated rock glacier thickness and volume will be more accurate than  
617 those generated using more general approaches, such as empirical power-law relations (Section 4.2.2).

618  
619 Of further note, improved geophysical techniques will provide opportunities to improve understanding of  
620 rock glacier internal structure and ice content. For example, helicopter-mounted quasi-3-D GPR was re-  
621 cently successfully used to investigate the internal structure of Furggwanghorn rock glacier, Swiss Alps  
622 (Merz et al., 2015a; Merz et al., 2015b), overcoming some of the logistical challenges associated with de-  
623 tailed *in situ* geophysical surveys. Emmert and Kneisel (2017) found that quasi-3-D electrical resistivity  
624 tomography enables the mapping and monitoring of spatial variations within the rock glacier internal  
625 structure, with considerable potential to deliver new insights into surface and subsurface process-linkages.  
626 Additionally, the geophysically based 4-phase model (see: Hauck et al., 2011) combines electrical resistivity  
627 tomography and refraction seismic tomography measurements to obtain volumetric proportions and char-  
628 acterise the lateral and vertical distribution of the rock glacier constituents: air, water, ice, and rock. The  
629 model has already been successfully applied to rock glaciers for this purpose (e.g., Hauck et al., 2011;  
630 Schneider et al., 2013). Furthermore, Mewes et al. (2017) demonstrate the suitability of the 4-phase model  
631 for detecting interannual and seasonal phase change between liquid water and ice in rock glaciers; there-  
632 fore, this model is a valuable tool for monitoring degradation of the internal ice body (Section 3). These  
633 new techniques will provide a platform to better understand the internal structure, dynamics and response  
634 of rock glaciers to future warming. In particular, more detailed geophysical investigations may enable vol-  
635 ume and WVEQ estimation for glacier-rock glacier transitional forms (Section 2.2), for which simplified  
636 geomorphometric approaches (Section 4.2.2) are not suitable due to the internal complexity of such fea-  
637 tures (Bolch et al., 2019).

#### 638 4.2.2. Volume and WVEQ

639 Since detailed subsurface information is available for only a limited number of rock glaciers, 2-D-area-re-  
640 lated statistics have enabled first-order approximations of thickness and volume of unmeasured rock glac-  
641 iers. In particular, *empirical thickness-area (H-S) relations* have been applied to predict rock glacier thick-  
642 nesses and derive rock glacier volume (e.g., Brenning, 2005a; Azócar and Brenning, 2010; Bodin et al., 2010;  
643 Perucca and Esper Angillieri, 2011; Rangelcroft et al., 2015; Janke et al., 2017; Jones et al., 2018a, 2018b).  
644 Empirical H-S relations can be expressed as  $\bar{h} = c \cdot S^\beta$ , where mean rock glacier thickness  $\bar{h}$  (m) is calcu-  
645 lated as a function of surface area  $S$  (km<sup>2</sup>) and a scaling parameter  $c$  (50) and scaling exponent  $\beta$  (0.2)  
646 (Brenning, 2005a). Rock glacier volumes were determined by  $V = \bar{h} \cdot S$ . Rock glacier WVEQ was subse-  
647 quently estimated through the multiplication of  $V$  and estimated ice content (% by vol.) and assuming an  
648 ice density conversion factor of 900 kg m<sup>-3</sup> (Paterson, 1994).

649  
650 To our knowledge, no study has evaluated empirical power-law relations (i.e. H-S and V-S [volume-scaling]  
651 scaling relations) for their suitability to approximate rock glacier thickness and volume. Empirical power-  
652 law relations have been evaluated in relation to glaciers (see Frey et al., 2014; Bahr et al., 2015), upon which  
653 they have more commonly been used to predict regional- and global-scale glacier thickness and volume

654 (e.g., Chen and Ohmura, 1990; Bahr et al., 1997; Radić and Hock, 2010; Grinsted, 2013; Andreassen et al.,  
655 2015). Frey et al. (2014) demonstrate that considerable uncertainty is associated with the application of  
656 power-law relationships for this purpose. It is reasonable to assume that shortcomings experienced when  
657 applying these approaches to glaciers and rock glaciers are similar. Regarding V-A scaling relations (i.e.  $V =$   
658  $c \cdot S^\gamma$  [where  $\gamma$  is  $\beta+1$ ]) for glaciers, the scaling exponent  $\gamma$  is considered a constant (Bahr et al., 1997; Bahr  
659 et al., 2015) whereas the scaling parameter  $c$  should be considered as a variable determined by several  
660 parameters that vary between glaciers (e.g., basal topography, sliding parameters, ice-flow parameters)  
661 (Bahr et al., 2015). Further, several researchers have suggested different, region-specific values for both  $c$   
662 and  $\gamma$  from regression of the available data (see Grinsted, 2013). Brenning's (2005a) empirical power-law  
663 relation was developed from morphometric field measurements at 19 rock glaciers in the Andes of Santi-  
664 ago, Chile (Bodin et al., 2010). As such, this approach cannot account for regional specificities of rock glac-  
665 iers around the world (e.g., dominant ice origin, local climatic parameters, local topography, etc.) (Jones et  
666 al., 2018a) that could reasonably be expected to influence the value of scaling parameter  $c$ , as described  
667 above. To date, a constant scaling parameter  $c$  and scaling exponent  $\beta$  have thus been used in rock glacier  
668 studies applying Brenning's (2005a) empirical power-law relation (e.g., Brenning, 2005a; Azócar and  
669 Brenning, 2010; Bodin et al., 2010; Perucca and Esper Angillieri, 2011; Rangecroft et al., 2015; Janke et al.,  
670 2017; Jones et al., 2018a, 2018b). Therefore, use of such methods with respect to rock glaciers requires  
671 careful and critical evaluation. To improve the effectiveness of empirical power-law relations for rock glac-  
672 iers requires that (i) the physics (i.e. dynamics) of rock glaciers are better understood, (ii) the sample size  
673 used to constrain the scaling parameter  $c$  and choose the value for  $\beta$  needs to be increased, and (iii) the  
674 scaling parameter  $c$  is localised.

675  
676 Previous studies predicting rock glacier WVEQ have assumed a 'typical' volumetric rock glacier ice content  
677 of 50% (Brenning, 2005b; Azócar and Brenning, 2010; Perucca and Esper Angillieri, 2011) – WVEQ values  
678 for 40–60% vol. (i.e. lower [40%], mean [50%] and upper [60%] estimates) are sometimes provided to  
679 account for uncertainty (Brenning, 2005a; Bodin et al., 2010; Rangecroft et al., 2015; Jones et al., 2018a;  
680 Jones et al., 2018b) – consistent with *in situ* data derived from different climatic regions worldwide (e.g.,  
681 Elconin and LaChapelle, 1997: >50%; Arenson et al., 2002: 40–70%; Croce and Milana, 2002: ~55%;  
682 Hausmann et al., 2007: 45-60%; Hausmann et al., 2012: 40–60%). Importantly, studies that have used Bren-  
683 ning's (2005a) empirical power-law relation – excluding Janke et al. (2017) – have considered intact rock  
684 glaciers (i.e. active and inactive rock glaciers treated collectively). Yet, Arenson and Jakob (2010) suggest  
685 that the application of the abovementioned statistical model should better differentiate between the volu-  
686 metric ice content of active and inactive rock glaciers. Indeed, a classification system for debris-covered  
687 glaciers and rock glaciers divides the latter into three subclasses: (i) "Class 4: Proper" (i.e. active), ice con-  
688 tent = 25–45%; (ii) "Class 5: Transitional" (i.e. inactive), ice content = 10–25%; and (iii) "Class 6: Glacier of  
689 rock" (i.e. relict), ice content = <10% (Janke et al., 2015). As a consequence, large uncertainties will be in-  
690 troduced to rock glacier WVEQ predictions by the typically lower volumetric ice content of inactive rock  
691 glaciers (Brenning, 2010). In addition, existing rock glacier WVEQ estimations have not considered volu-  
692 metric air content, reported to be up to 25% in intact rock glaciers (Arenson and Springman, 2005), that  
693 would further reduce predicted WVEQ (Arenson and Jakob, 2010). Nonetheless, existing rock glacier WVEQ  
694 estimations provide a much-needed first approximation that should stimulate further research and gain  
695 the attention of policymakers.

## 696 **5. Rock glacier water discharge**

### 697 *5.1. Characteristics of rock glacier discharge*

698 To date, only very few studies have investigated the hydrological aspects of rock glacier water discharge,  
699 in spite of recent research reporting that rock glaciers constitute non-negligible long-term water stores  
700 (Section 4). Besides the above-stated formidable logistical challenges of rock glacier-related fieldwork (Sec-  
701 tion 4.2.1), this is because water discharge measurements are challenging or virtually impossible to con-  
702 duct for rock glaciers (i) with multiple, often inaccessible springs (Krainer et al., 2012), (ii) with no  
703 spring(s), i.e. the water drains within the debris (Krainer and Mostler, 2002), (iii) that grade into downslope  
704 landforms, and (iv) that terminate in lakes or ponds (Colombo et al., 2018c). Based on the few available  
705 measurements, the discharge from springs of intact rock glaciers is estimated to range from <1 to >1000 L  
706  $s^{-1}$  during the melt season (Table 2).

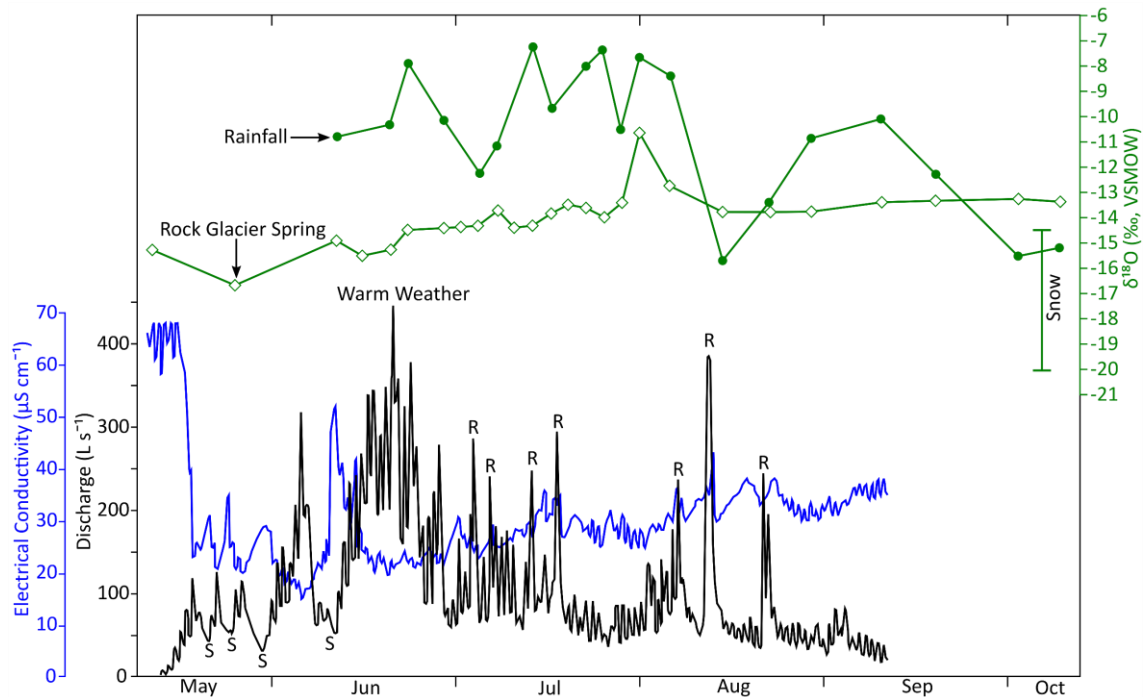
707 **Table 2.** Discharge from intact rock glaciers during the melt season.

Rock Glacier Name	Location	Discharge (L s <sup>-1</sup> )	Reference
Gruben	Swiss Alps, Switzerland	2–50	(Haeberli, 1985)
Hilda	Rocky Mts., Alberta, Canada	90–270*	(Gardner and Bajewsky, 1987)
Dos Lenguas	Central Andes, Argentina	5–8	(Schrott, 1991, 1996)
East Slims River	St. Elias Mts., Yukon, Canada	0.7–3.7	(Harris et al., 1994)
Morenas Coloradas	Central Andes, Argentina	230–1000	(Trombotto et al., 1997)
Reichenkar	Stubai Alps, Austria	20–375	(Krainer and Mostler, 2002)
Gößnitz	Hohe Tauern Mts., Austria	5–310	(Krainer and Mostler, 2002)
Innere Ölgrube	Ötztal Alps, Austria	30–1000	(Berger et al., 2004)
Kaiserberg	Ötztal Alps, Austria	25–600	(Krainer et al., 2007)
Reichenkar	Stubai Alps, Austria	20–450	(Krainer et al., 2007)
Mt. Tukuhnikivatz	La Sal Mts., Utah, USA	0.1–25.2	(Geiger et al., 2014)
Lazaun	Southern Ötztal Alps, Italy	9–140	(Krainer et al., 2015)
Äußeres Hochebenkar	Ötztal Alps, Austria	10–300	(Nickus et al., 2015)

\* The Hilda rock glacier has been classified as an inactive rock glacier (Luckman and Crockett, 1978). Furthermore, (Harris et al., 1994) note that the rock glacier spring “is actually a groundwater spring mantled by the rock glacier”, and thus the results may not reflect only rock glacier discharge.

Intact rock glacier discharge patterns are characterised by strong seasonal and diurnal variability, primarily determined by local weather conditions, the thermal conditions within the AL, and the physical mechanisms that control meltwater flow through the rock glacier (Krainer and Mostler, 2002; Berger et al., 2004; Krainer et al., 2007; Krainer et al., 2015). The water released from intact rock glaciers is derived from (i) melting of the winter snowpack, (ii) melting of glacier ice, (iii) melting of rock glacier ice, (iv) rainfall, particularly during summer thunderstorms with heavy rainfall, and (v) groundwater (Krainer and Mostler, 2002). The contribution to intact rock glacier discharge of the abovementioned water sources changes considerably during the melt season. Typically, discharge rates are highest during the spring/early summer snowmelt and gradually decline through summer and autumn to low or zero flow in the winter months. In addition, rock glacier discharge fluctuates strongly in response to rainfall events and periods of colder weather with snowfall (Johnson, 1981; Blumstengel and Harris, 1988; Krainer and Mostler, 2002; Berger et al., 2004; Krainer et al., 2007) (Fig. 9). Further, intense melting of the winter snowpack during periods of warm weather produce marked diurnal runoff cycles, with low discharge at noon and peak discharge towards late evening (Krainer and Mostler, 2002). In this respect, generally, rock glacier discharge patterns mimic those of glaciers, although at considerably lower magnitude (Krainer and Mostler, 2002; Geiger et al., 2014). Additionally, various authors suggest that rock glacier discharge fluctuates less than glaciers (Potter, 1972; Corte, 1976, 1987; Gardner and Bajewsky, 1987), at least on diurnal timescales (Haeberli, 1985; Pourrier et al., 2014); however, few have demonstrated this empirically.

Isotopic analyses of rock glacier springs, alongside discharge and electrical conductivity sampling (EC) data, support the above-described seasonal evolution of intact rock glacier discharge composition (Krainer and Mostler, 2002; Berger et al., 2004; Williams et al., 2006; Krainer et al., 2007). For example, Krainer et al. (2007) report that rock glacier discharge in the Stubai and Ötztal Alps, Austria, exhibits: (i) intermediate  $\delta^{18}\text{O}$  values at the beginning of the melt season, reflecting the mixed origin of runoff from re-frozen meltwater from the preceding autumn (high  $\delta^{18}\text{O}$ ) and snowmelt (low  $\delta^{18}\text{O}$ ); (ii) significantly reduced  $\delta^{18}\text{O}$  and EC values following the onset of spring discharge, with runoff predominantly derived from snowmelt; and (iii) gradually increasing  $\delta^{18}\text{O}$  and EC values during the melt season, which reflect the continued depletion of the winter snowpack and increased icemelt (i.e. melting of the frozen rock glacier core) and groundwater contributions. Intermittent sharp peaks in rock glacier discharge,  $\delta^{18}\text{O}$  values and concomitant depressions of EC suggest that outflows temporarily derive predominantly from summer rainfall events (which have higher  $\delta^{18}\text{O}$  values and are EC-depleted) (Krainer et al., 2007; Fig. 9).



745 **Fig. 9.** Hydrograph of the meltwater stream at the Reichenkar rock glacier and EC between mid-May and mid-September 2002. Major snowfall (S) and rainfall (R) events are indicated. Oxygen isotope composition ( $\delta^{18}\text{O}_{\text{water}}$ ) of the rock glacier spring and rain precipitation is also depicted for the period from mid-May to mid-October 2002. The snow profile was sampled in April 2002. Of note,  $\delta^{18}\text{O}$  values of the frozen rock glacier core (not depicted) are similar to those of the rock glacier spring. Modified after Krainer et al. (2007).

751 Of note, previous studies have primarily investigated the temporal evolution of  $\delta^{18}\text{O}$  in conjunction with discharge and EC data to ascertain the origins of rock glacier outflows. Yet hitherto very few attempts have been made to determine the proportional contribution to rock glacier discharge of different sources. Williams et al. (2006) analysed the outflow components of the Green Lake 5 rock glacier (Colorado Front Range, USA) through geochemical and stable isotopic analyses in combination with end-member mixing analysis: 30% was snowmelt, 32% was soil water, and 38% was baseflow – the latter includes icemelt. Notably, studies have not successfully isolated the contribution of icemelt to rock glacier discharge (Krainer et al., 2007); however, seasonal discharge,  $\delta^{18}\text{O}$  and EC data, as prior discussed, suggest water released from rock glaciers principally derives from snowmelt, glacial meltwater and intermittent rainfall events, with negligible or non-measurable contributions derived from icemelt (Croce and Milana, 2002; Krainer and Mostler, 2002; Krainer et al., 2007). Minimal icemelt contributions are predominantly due to the insulative effects of the AL, which prevents substantial melt rates (Section 3). For instance, Krainer et al. (2015) estimate that melting of the frozen rock glacier core contributed  $\sim 0.6 \text{ L s}^{-1}$  or  $\sim 2.3\%$  of the total annual mean discharge of  $\sim 26 \text{ L s}^{-1}$  during the melt season at the Lazaun rock glacier. At the Helen Creek rock glacier (Banff National Park, Alberta, Canada) – an inactive feature – minimal icemelt contributions (3–5% [July–August]) support these findings (Harrington et al., 2018). Elsewhere, using radioisotope analysis, Cecil et al. (1998) compared tritium concentrations in rock glacier outflows (9.2–13.2 TU [Tritium Units]) to those in an ice core at the same location (-1.3–0.2 TU). They conclude that frozen rock glacier core formation pre-dates the peak of above-ground nuclear weapons testing (1950s/1960s), whereas rock glacier outflows primarily derive from modern precipitation (i.e. minor contributions from icemelt).

773 Notably, rock glacier-catchment hydrology interactions remain poorly understood and opinions regarding the hydrological contributions of rock glaciers diverge. Indeed, a number of studies have suggested that rock glacier hydrological contributions to downstream runoff are significant; however, the majority of these conclusions are based upon non-quantitative data (for summary see: Duguay et al., 2015). It is important to note that investigations focused upon rock glacier hydrology generally consider present as opposed to future rock glacier hydrological contributions. Therefore, thus far the hydrological significance of rock glaciers has been defined according to a restricted timescale. Critically, while rock glaciers form long-term water stores and thus may not constitute a readily available water resource (Duguay et al., 2015; Rangelcroft et al., 2015), at decadal and longer timescales, under climate warming, degradation of the frozen

782 rock glacier core may represent an increasing hydrological contribution to streamflow (Thies et al., 2013;  
783 Geiger et al., 2014).

## 784 5.2. Characterisation of rock glacier hydrological flowpaths

785 Importantly, as well as rock glacier hydrological contributions, rock glacier-catchment hydrology interac-  
786 tions should be considered with respect to discharge timing. In addition to the seasonal availability of dif-  
787 ferent water sources (Section 5.1), rock glacier discharge timing is determined by spatially- and tempo-  
788 rally-variable, convoluted subsurface flowpaths (Burger et al., 1999). Based upon the following infor-  
789 mation, a model of the hydrological flowpaths within rock glaciers of periglacial and glacial origin was con-  
790 structed (Fig. 10).

791  
792 Conceptual models of rock glacier hydrology suggest that subsurface water movement occurs along two  
793 flowpath types: *supra-permafrost flow* and *sub-permafrost flow* atop and below an impermeable frozen rock  
794 glacier core, respectively (Giardino et al., 1992). This is consistent with the conclusions of Krainer and  
795 Mostler (2002) who identified two storage reservoirs, the “quickflow reservoir” (herein *quickflow*) and  
796 “baseflow reservoir” (herein *baseflow*), which correspond to supra-permafrost flow and sub-permafrost  
797 flow, respectively. Rock glacier hydrographs, dye tracer tests and EC values demonstrate that quickflow  
798 and baseflow have significantly different characteristics of water storage and release (Krainer and Mostler,  
799 2002). These characteristics are likely determined by the AL thickness (i.e. depth of the 0 °C isotherm),  
800 hydraulic connectivity, sedimentological characteristics, and the degree of rock glacier activity (i.e. volu-  
801 metric ice content [% by vol.]) (Tenthorey, 1992; Harris et al., 1994; Krainer and Mostler, 2002; Williams  
802 et al., 2006; Buchli et al., 2013).

803  
804 Dye tracer test results reported in Tenthorey (1992) and Krainer and Mostler (2002) indicate flow veloci-  
805 ties of 54–327 m h<sup>-1</sup>, demonstrating that the coarse-blocky openwork structure of the AL promotes  
806 quickflow. Elsewhere, the rapid temporal evolution of rock glacier discharge in conjunction with δ<sup>18</sup>O and  
807 EC values suggests that waters derived from high-intensity weather events (i.e. intense snowmelt or sum-  
808 mer rainfall events) are generally transmitted through active rock glaciers as quickflow with a lag time of  
809 a few hours (Krainer et al., 2007; Fig. 9). These results also show that quickflow occurs predominantly as  
810 channelised flow along a network of conduits eroded into the frozen rock glacier core (Krainer and Mostler,  
811 2002). Occasionally, quickflow is visible and/or audible in the AL of intact rock glaciers (Tenthorey, 1992;  
812 Krainer and Mostler, 2002; Berger et al., 2004; Rogger et al., 2017).

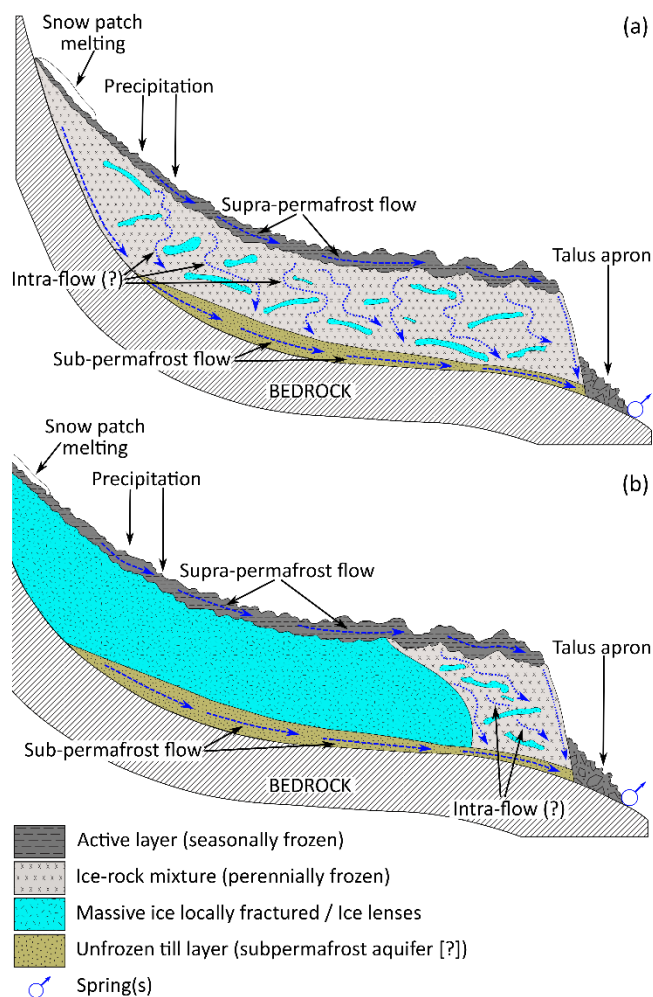
813  
814 Baseflow contributions are likely to form a relatively small proportion of water discharge and are charac-  
815 terised by high EC values, indicating that baseflow predominantly derives from slow diffuse groundwater  
816 flow transiting through unfrozen, fine-grained material at the base of the rock glacier (e.g., Krainer and  
817 Mostler, 2002). Investigations of the internal structure of active rock glaciers confirm the presence of ice-  
818 free, fine-grained sediments at the base of rock glaciers (Section 4.2.1), supporting the presence of the  
819 baseflow reservoir. Water tracer tests indicate that baseflow exhibits highly variable residence times, rang-  
820 ing from several days to several months (e.g., Tenthorey, 1992; Harris et al., 1994). Following depletion of  
821 the snow cover, rock glacier hydrographs and EC data demonstrate that baseflow contributions increase  
822 (e.g., Krainer and Mostler, 2002).

823  
824 A further subsurface flowpath in rock glaciers with low ice content, *intra-flow* (i.e. slow internal flow), was  
825 identified through dye-tracing experiments (Tenthorey, 1992, 1994). Intra-flow also includes water transi-  
826 ting through active rock glaciers by means of unfrozen drainage networks, i.e. *intra-permafrost flow*  
827 (Tenthorey, 1992, 1994; Krainer and Mostler, 2002). Intra-permafrost flow has been reported at depth in  
828 the frontal portions of active rock glaciers (e.g., Arenson et al., 2010). In explanation, Ikeda et al. (2008)  
829 suggested that networks of air voids and fractures develop within the frozen rock glacier core as a result of  
830 fast deformation rates, based upon data from the Büz North rock glacier (Swiss Alps), and thus increased  
831 intra-permafrost flow throughout the landform. This has significant implications for rock glacier creep ve-  
832 locities and stability, including via the reduction of effective stress by infiltrated water (Krainer and  
833 Mostler, 2006; Perruchoud and Delaloye, 2007; Ikeda et al., 2008); however, these implications are not  
834 discussed here. Typically, intra-flow is released from the rock glacier as baseflow.

835  
836 Importantly, geophysical methodologies, such as the 4-phase model (Section 4.2.1), provide opportunities  
837 to estimate the liquid water content within the frozen rock glacier core and to identify preferential



838 subsurface flowpaths (Mewes et al., 2017, and references therein). Limitations and required improvements  
 839 within the 4-phase model are detailed in Hauck et al. (2011) and Mewes et al. (2017).  
 840



841 **Fig. 10.** A simplified hypothetical model of hydrological flowpaths through an active rock glacier of: (a) periglacial  
 842 origin; and (b) glacial origin. N.B. hydrological flowpath terminology was maintained for [a] and [b] for consistency (i.e.  
 843 supra-permafrost, intra-permafrost, and sub-permafrost flow), regardless of the dominant ice origin. Arrows depict the  
 844 flowpath direction.  
 845

### 846 5.3. Rock glacier-catchment hydrology interactions

847 Very few systematic studies of catchment-scale geomorphic drivers of streamflow regimes (i.e. timing, mag-  
 848 nitude and duration of discharge) have conducted comparative assessments of the hydrological response  
 849 between alpine catchments. Physical catchment parameters, including slope, elevation range, drainage  
 850 area, and bedrock geology, have previously been used assess inter- and intra-catchment variations in the  
 851 hydrological response. Contrastingly, the hydrological influence of discrete debris accumulations (DDAs)  
 852 and/or ice-debris landforms (I-DLs), e.g., talus slopes, protalus ramparts, protalus lobes, and rock glaciers,  
 853 are largely neglected (Weekes et al., 2015). N.B. ground ice exists within I-DLs. Yet, recent research demon-  
 854 strates that DDAs and I-DLs can modulate the hydrologic response (e.g., Clow et al., 2003; Geiger et al.,  
 855 2014; Weekes et al., 2015; Rogger et al., 2017).  
 856

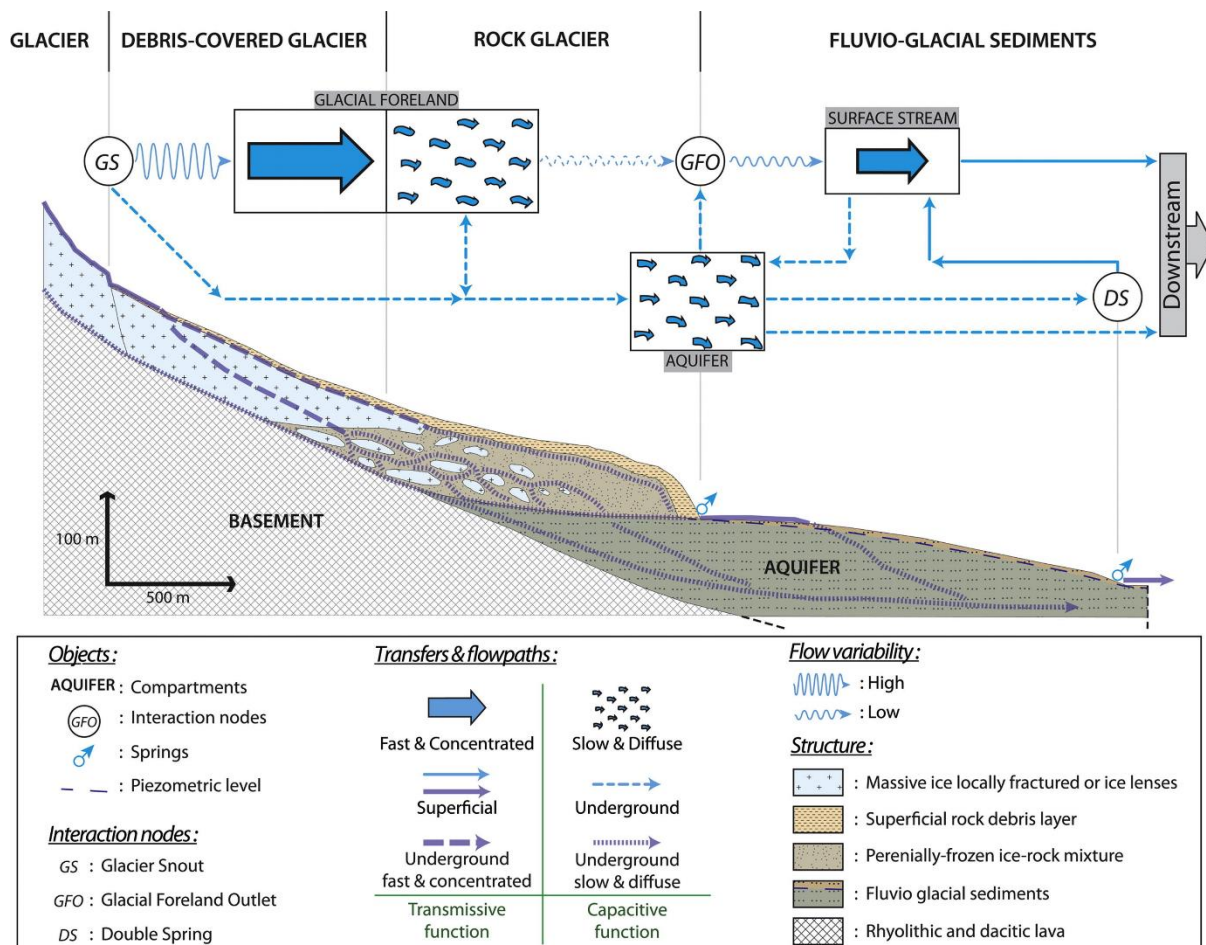
857 In the La Sal Mountains, Utah, a comparative assessment of an [active] rock glaciated vs. non-rock glaciated  
 858 catchment indicates that the presence of active rock glaciers had a pronounced influence upon catchment  
 859 hydrology (Geiger et al., 2014). Hydrographs from the rock glaciated (i) and non-rock glaciated catchments  
 860 (ii) are distinctly different. (i) In this catchment, flood peaks are delayed following the onset of precipita-  
 861 tion, flood peaks are higher, and the proportion of precipitation leaving the catchment as stormflow is high.  
 862 (ii) Contrastingly, in this catchment, flood peaks occur much more quickly and are short in duration, and  
 863 the proportion of precipitation leaving the catchment as stormflow is significantly lower than in the rock

864 glaciated catchment (see Table 2 in Geiger et al., 2014). This indicates that in non-rock glaciated catch-  
865 ments, significant losses of precipitation to deep groundwater storage may occur. Importantly, rock glacier  
866 hydrographs have shown that rock glacier stormflow constitutes a significant proportion of total catchment  
867 runoff (15–30%). It appears that the proportion of rock glacier stormflow to catchment stormflow is de-  
868 termined by precipitation intensity rather than precipitation volume. For example, 37.6 mm of precipita-  
869 tion ( $1.21 \text{ mm h}^{-1}$ ) and 7.2 mm of precipitation ( $2.40 \text{ mm h}^{-1}$ ) derived from two different storms resulted  
870 in a 15% and 30% contribution to total catchment runoff, respectively. The above-described observations  
871 indicate that active rock glaciers act as impervious surfaces following high-intensity weather events, with  
872 the net effect of increasing runoff generation within rock glaciated catchments (Geiger et al., 2014). In the  
873 Krummgampen catchment, western Ötztal Alps, Austria, model simulations indicate that complete disap-  
874 pearance of permafrost will reduce flood peaks by  $\sim 17\%$ , supporting the above-described findings (Rogger  
875 et al., 2017).

876  
877 Notably, the characteristics of rock glacier water storage and release (i.e. storage behaviour) differ consid-  
878 erably between active, inactive, and relict features. Indeed, lessening of the degree of activity through deg-  
879 radation of the frozen rock glacier core may potentially increase feature porosity, and thus increase the  
880 storage capacity. In turn, this will cause changes in the rock glacier discharge pattern, and consequently  
881 influence runoff generation in alpine catchments (Rogger et al., 2017). In response, several scientific stud-  
882 ies have considered rock glacier-catchment hydrology interactions in relation to relict features (e.g.,  
883 Wagner et al., 2016; Winkler et al., 2016b; Rogger et al., 2017). Globally, relict rock glaciers are numerous  
884 (Section 4) and under future climate warming intact rock glaciers will transition towards relict activity  
885 status, and thus from quickflow to baseflow dominated landforms. In explanation, the coarse-blocky open-  
886 work structure of rock glaciers promotes rapid infiltration and transmission of water inputs to the ground-  
887 water system – i.e. relict rock glaciers constitute unconfined aquifers (Geiger et al., 2014). For example,  
888 research in the Niedere Tauern Range (Eastern Alps, Austria) has shown that subsequent to precipitation  
889 events, relict rock glaciers rapidly (within hours) contribute  $\sim 20\%$  precipitation volume to discharge; the  
890 remaining  $\sim 80\%$  is delayed considerably with a mean residence time of  $\sim 7$  months. This large storage  
891 component facilitates large baseflow rates long after precipitation events (Winkler et al., 2016b). As a con-  
892 sequence, relict rock glacier water stores can maintain streamflow during summer baseflow periods (e.g.,  
893 Wagner et al., 2016). In addition, a large proportion of the terrain  $>2000 \text{ m a.s.l.}$  drains through rock glaci-  
894 ers (e.g., Seckauer Tauern Range =  $51\%$  [Winkler et al., 2016a]); therefore, it is reasonable to assume that  
895 relict rock glaciers constitute significant water stores at intermediate-term timescales. Notably, to date  
896 studies assessing rock glacier WVEQ (Section 4.2.2) have not included relict rock glacier water stores; how-  
897 ever, including these stores would introduce large uncertainties into WVEQ estimations, likely due to the  
898 difficulty of estimating such transient stores. Nevertheless, it is clear that this rock glacier type strongly  
899 influences both the water storage capabilities and discharge behaviour of alpine catchments.

900  
901 Investigations of rock glacier-catchment hydrology interactions that consider large glacier-rock glacier  
902 composite features are sparse. At the Tapado catchment (Coquimbo region, Chile) – an assemblage of cas-  
903 cading cryospheric landforms (debris-free glacier, debris-covered glacier, rock glacier and moraine com-  
904 plexes) – Pourrier et al. (2014) found that the storage capacity and transmissive function of rock glaciers  
905 is considerably different to debris-covered glaciers. Pourrier et al. (2014) present a conceptual model that  
906 synthesises the hypothesised hydrological functioning of this glacier-rock glacier composite feature (Fig.  
907 11). Analysis of the flow dynamics shows rapid and concentrated or slow and diffuse hydrological transfers  
908 for the debris-covered glacier and rock glacier, respectively. In this study, the debris-covered glacier forms  
909 a weakly capacitive but highly transmissive medium, whereas the rock glacier forms a highly capacitive but  
910 weakly transmissive medium. The hydrological data suggest that rock glaciers exhibit: (i) a strong buffering  
911 effect on the daily-to-monthly variability of transferring glacier meltwater to downstream areas; and (ii) a  
912 high storage capacity that partially delays glacier meltwater transfer to downstream areas (Pourrier et al.,  
913 2014). Therefore, catchment hydrology will be significantly influenced by glacier-rock glacier interactions,  
914 particularly where debris-covered glaciers are *currently developing* into rock glaciers. As a consequence of  
915 the transition from glacial to paraglacial process regimes, glacier-to-rock glacier transition in high moun-  
916 tain systems is increasingly likely (Section 2.2); therefore, it is important to better understand the catch-  
917 ment hydrology implications of glacier-rock glacier interactions.

918



919  
 920 **Fig. 11.** Schematic transect through the Tapado catchment synthesising the hypothesised hydrological interactions  
 921 between the catchment components (i.e. debris-free glacier, debris-covered glacier, rock glacier, and fluvio-glacial sedi-  
 922 ments). Figure after Pourrier et al. (2014).

923 **6. Rock glacier water hydrochemistry**

924 Rock glacier water hydrochemistry is the focus of very few scientific investigations (see Table 1 in Colombo  
 925 et al., 2018b). It is known that rock glaciers lose ice volume at slower rates than glaciers (Section 3), there-  
 926 fore the former potentially affect water hydrochemistry over longer timescales (Fegel et al., 2016). Indeed,  
 927 work has shown that rock glacier thaw modifies the inorganic chemistry of both water bodies located  
 928 downstream (Thies et al., 2007; Baron et al., 2009; Ilyashuk et al., 2014; Colombo et al., 2018a; Ilyashuk et  
 929 al., 2018) and streams (Williams et al., 2006; Thies et al., 2013; Nickus et al., 2015; Fegel et al., 2016;  
 930 Munroe, 2018). As a consequence, the water quality characteristics of rock glacier outflows should be a  
 931 major focus of research, given their potential as potable water resources (Burger et al., 1999).

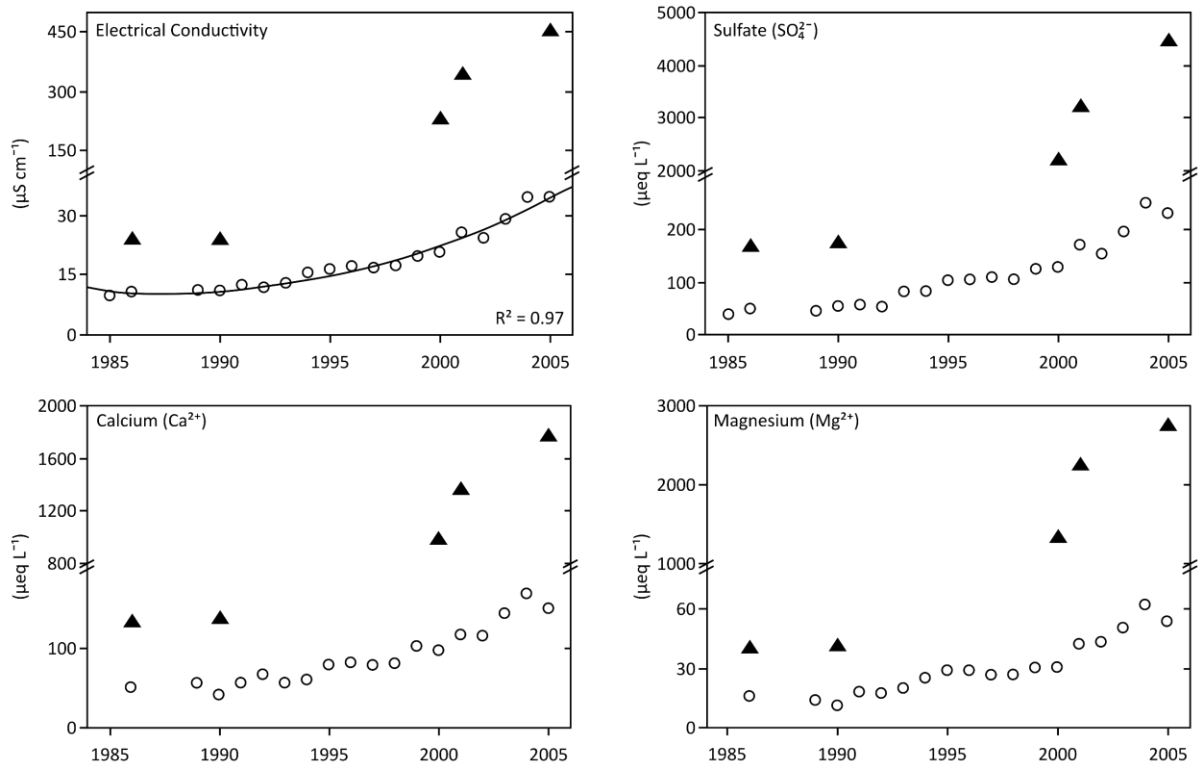
932  
 933 Previously, rock glacier outflow has been described as *clear* (i.e. predominantly sediment free), containing  
 934 comparatively lower *suspended sediment concentrations* (SSC) and higher *total dissolved solids* (TDS) rela-  
 935 tive to glacier-fed outflow (Gardner and Bajewsky, 1987). In addition, *total load* (i.e. SSC + TDS [excluding  
 936 bedload transport]) within the latter are at least one order of magnitude greater than that within rock gla-  
 937 cier outflow (Gardner and Bajewsky, 1987). It is important to note that these conclusions are based on a  
 938 small sample size, with just a small number of studies evidencing this. For example, SSC measurements  
 939 from the Hilda rock glacier (Canadian Rocky Mountains, Canada) were generally low, ranging between 1–  
 940 3 mg L<sup>-1</sup> and reaching 20 mg L<sup>-1</sup> only in response to precipitation events. As expected, increased rock gla-  
 941 cier-derived discharge causes increases in SSC; however, a threshold value of ~150 L s<sup>-1</sup> was reported after  
 942 which SSC declines (Gardner and Bajewsky, 1987). SSC measurements reported for the Boundary glacier,  
 943 situated ~1 km north of the Hilda rock glacier, ranged between 70–4000 mg L<sup>-1</sup> ( $\bar{X}$  = 600–800 mg L<sup>-1</sup>)  
 944 during the same precipitation event (Gardner and Bajewsky, 1987), illustrating the potential filtering effect  
 945 of rock glaciers on fine-grained sediment throughput. SSC measurements from the Reichenkar rock glacier

946 (western Stubai Alps, Austria) reflect clear outflow associated with discharges  $<100 \text{ L s}^{-1}$ , but SSC of  $1000$   
947  $\text{mg L}^{-1}$  recorded at peak discharges of  $>300 \text{ L s}^{-1}$  (Krainer and Mostler, 2002); SSC-discharge relationships  
948 are therefore unclear. TDS measurements of rock glacier outflow are generally low, although they have  
949 been shown to be significantly greater than those of glacier and snowmelt derived outflow. For instance,  
950 TDS values of  $60\text{--}75 \text{ mg L}^{-1}$  and  $30\text{--}40 \text{ mg L}^{-1}$  were reported for Hilda rock glacier and Boundary glacier  
951 outflow, respectively (Gardner and Bajewsky, 1987).

952  
953 Rock glaciers characteristically have a higher debris fraction versus glaciers. Consequently, it is hypothe-  
954 sised that significant mineral surface area-ice contact promotes chemical weathering and leads to solute-  
955 enrichment of water contained within rock glaciers (Ilyashuk et al., 2014, 2018). This hypothesis is con-  
956 sistent with the results from Giardino et al. (1992) who reported that rock glacier outputs in the San Juan  
957 Mountains (Colorado, USA) had significantly higher TDS than rock glacier inputs. Rock glacier input pH  
958 levels (6.4–6.9) and output pH levels (7.3–8.4), further illustrate the solute-concentrating effect of rock  
959 glaciers (Ilyashuk et al., 2014). Giardino et al. (1992) recorded similar pH values for rock glacier inputs  
960 (6.4–7.0) and outputs (7.2–8.5) at three features in the Blanca Massif area of the Sangre de Cristo Mountain  
961 Range, Colorado, USA. Given that rock glacier thaw resulting from climate change could drive the export of  
962 enriched-solute fluxes, the analysis of EC, major ions (e.g.,  $\text{Ca}^{2+}$ ,  $\text{Mg}^{2+}$ ,  $\text{SO}_4^{2-}$ ,  $\text{NO}_3^-$ ) and trace elements (e.g.,  
963 Ni, Mn, Al, Hg, Pb) in rock glacier outflow has received increasing attention (for review see: Colombo et al.,  
964 2018b).

965  
966 In the American West (i.e. Cascade Mountains, Rocky Mountains, Sierra Nevada), Fegel et al. (2016) report  
967 that rock glacier outflow samples exhibit higher pH and EC values and are also enriched in *weathering*  
968 *products* (i.e.  $\text{SiO}_2$ ,  $\text{Ca}^{2+}$ ,  $\text{K}^+$ ,  $\text{Mg}^{2+}$  and  $\text{Sr}^{2+}$ ) relative to glaciers. Similarly, Crespo et al. (2017) report higher  
969 EC values for rock glacier-derived waters ( $\bar{x} = 1201 \mu\text{S cm}^{-1}$ ) compared to waters from debris-free glaciers  
970 ( $\bar{x} = 32 \mu\text{S cm}^{-1}$ ), snow-dominated streams ( $\bar{x} = 159 \mu\text{S cm}^{-1}$ ) and debris-covered glaciers ( $\bar{x} = 805 \mu\text{S cm}^{-1}$ )  
971 in the Upper Mendoza River basin (Argentinian Andes). In addition, clear differences in the  $\delta^{18}\text{O}$  signatures  
972 of glacier- (debris-free and debris-covered) vs. rock glacier-derived waters are reported; depleted values  
973 (i.e. lower amount of heavy isotopes) and enriched values (i.e. higher abundance of heavy isotopes) are  
974 found in glacier- and rock glacier-derived waters, respectively (ibid.). To date, research directly comparing  
975 rock glacier- and glacier-derived meltwaters through hydrochemical and stable isotope analysis are few in  
976 number; most consider the hydrochemistry of rock glacier outflows over various timescales or relative to  
977 surface waters uninfluenced by rock glaciers (not explicitly of glacial origin). Long-term (1985–2005) in-  
978 creases in EC (by  $\sim 19$ -fold),  $\text{Ca}^{2+}$  (by  $\sim 13$ -fold),  $\text{SO}_4^{2-}$  (by  $\sim 26$ -fold) and  $\text{Mg}^{2+}$  (by  $\sim 68$ -fold) have been re-  
979 ported for the Rasass See alpine lake located beneath an active rock glacier in the Central Eastern Alps, Italy  
980 (Thies et al., 2007; Fig. 12). Increased enriched-solute fluxes related to rock glacier thaw are reflected in  
981 the strong seasonal variations found in outflow hydrochemistry. For instance, strong seasonal increases in  
982  $\text{SO}_4^{2-}$  (by  $\sim 175$ -fold),  $\text{Mg}^{2+}$  (by  $\sim 30$ -fold),  $\text{Ca}^{2+}$  (by  $\sim 20$ -fold) and  $\text{Na}^+$  (by  $\sim 4$ -fold) were recorded for Green  
983 Lake 5 rock glacier (Colorado Front Range, Rocky Mountains, USA) outflows in late summer/autumn com-  
984 pared with other surface waters during mid-summer (Williams et al., 2006). Such findings have been at-  
985 tributed to enhanced rock glacier thaw due to climate warming (Thies et al., 2007; Thies et al., 2013).

986



987 **Fig. 12.** Long-term EC, sulfate ( $\text{SO}_4^{2-}$ ), Calcium ( $\text{Ca}^{2+}$ ) and magnesium ( $\text{Mg}^{2+}$ ) concentrations in Rasass See (black triangles) and Schwarzsee ob Sölden (open circles) alpine lakes (1985–2005). Values for Rasass See and Schwarzsee ob Sölden represent mean values of four to seven discrete samples along the lake vertical profile taken during holomixis (i.e. complete mixing of the lake). Variability among single values is <5%. Diagonal lines on the y-axis depict scale breaks. Modified after Thies et al. (2007).

994 Elevated concentrations of trace elements in high-altitude alpine lakes, also attributed to the influence of  
 995 rock glacier thaw (Thies et al., 2007), have been reported. For instance, natural *acid rock drainage* (ARD)  
 996 can arise in mineralised catchments with sulfide-bearing lithologies following rock glacier thaw, as the ex-  
 997 posure of sulfide-rich rocks to air and oxygenated water results in increased oxidation of sulfide minerals  
 998 (Ilyashuk et al., 2014). ARD typically produces acid-sulfate waters enriched in metals; for example, high  
 999 concentrations of Mn, Ni and Al in excess of EU maximum permissible levels in drinking water were re-  
 1000 corded at Rasass See. Contrastingly, negligible concentrations were reported for the adjacent water body  
 1001 without a rock glacier in its catchment (Ilyashuk et al., 2014). In mineralised catchments with sulfide-bear-  
 1002 ing lithologies, under future climate warming, it is reasonable to expect enhanced ARD in response to in-  
 1003 creased AL thickness which permits atmospheric oxygen to penetrate to greater depths (Colombo et al.,  
 1004 2018b). Additionally, high-altitude mining operations may adversely affect rock glacier water quality as  
 1005 mining tailings – a source of ARD (Bellisario et al., 2013) – are piled onto rock glacier surfaces (Brenning,  
 1006 2008; Bellisario et al., 2013). Of note, the origin(s) of high concentrations of trace elements in rock glacier  
 1007 ice often remains the subject of considerable uncertainty (Colombo et al., 2018b) and requires further  
 1008 study. For instance, high heavy metal concentrations (Ni, Zn, Co, Cu, Fe and Mn) were determined in ice-  
 1009 cores drilled at Lazaun rock glacier, yet lithological analyses indicate the origin of these heavy metals is not  
 1010 the rocks of the catchment area of the rock glacier (Krainer, 2014; Krainer et al., 2015).

1012 As described above, localised releases of enriched-solute fluxes following rock glacier thaw can alter sig-  
 1013 nificantly the inorganic chemistry of water surfaces downstream. Further, increased export of enriched-  
 1014 solute fluxes can be expected under future climate warming. Therefore, an improved understanding of the  
 1015 meteorological drivers (i.e. air temperature, snowmelt and rainfall) responsible for the export of solute-  
 1016 enriched waters from rock glaciers is important for (i) determining causality for the hydrochemical re-  
 1017 sponse of water surfaces downstream and (ii) anticipating, monitoring and planning for future changes in  
 1018 downstream hydrochemistry (Colombo et al., 2018a). Three hypotheses are identified (Colombo et al.,  
 1019 2018b): (i) warmer air temperatures enhance rock glacier thaw, releasing solute-enriched waters (e.g.,  
 1020 Krainer and Mostler, 2002; Berger et al., 2004; Williams et al., 2006; Krainer et al., 2007; Thies et al., 2013;  
 1021 Nickus et al., 2015; Colombo et al., 2018a); (ii) long-lasting snow cover delays rock glacier thaw thus soluble  
 1022 materials remain sequestered in rock glacier ice, while snowmelt also dilutes solute-enriched waters

1023 (Williams et al., 2006). Similarly, rainfall percolation through rock glaciers lowers solute concentrations in  
1024 outflows (e.g., Krainer and Mostler, 2002; Berger et al., 2004; Krainer et al., 2007; Nickus et al., 2015); and  
1025 (iii) rainwater percolating through rock glaciers flushes solute-enriched waters, particularly following  
1026 snow cover depletion (e.g., Colombo et al., 2018a), in contrast to the effects described in hypothesis (ii).  
1027 This lack of agreement likely stems from the limited availability of studies focused on meteorological vari-  
1028 ables, hydrologic processes and chemical characteristics of water surfaces downstream (Colombo et al.,  
1029 2018a). Further, existing studies have predominantly been undertaken in the European Alps or North  
1030 American mountain ranges (Colombo et al., 2018b). As such, it is evident that further scientific investigation  
1031 is required, particularly an extension of research evidencing the suitability of water surfaces downstream  
1032 of rock glaciers for use as safe, potable water sources to other regions worldwide.

## 1033 **7. Conclusions**

1034 In this contribution, we synthesise the available literature and present the first comprehensive evaluation  
1035 of the hydrological role of rock glaciers over a range of spatial and temporal scales, considering globally-  
1036 distributed published studies. Of note, rock glacier-related research has advanced considerably post-1970s,  
1037 yet important gaps remain regarding the scientific knowledge and understanding of rock glacier hydrology.  
1038 A general lack of consensus concerning the present and future hydrological significance of rock glaciers  
1039 pervades the literature.

1040 Importantly, water storage within rock glaciers occurs over a range of timescales; yet, to date we identify  
1041 that investigations focused upon rock glacier hydrological significance generally consider present as op-  
1042 posed to potential future rock glacier icemelt contributions – rock glacier hydrological significance has  
1043 been defined according to a restricted timescale. A near-global first-order approximation of intact rock  
1044 glacier WVEQ (water volume equivalent) concludes that intact rock glaciers potentially constitute hydro-  
1045 logically valuable long-term stores (see Section 4). Given that rock glaciers are climatically more resilient  
1046 than glaciers (see Section 3), we hypothesise that the relative importance of rock glacier hydrological con-  
1047 tributions will increase as climate warming proceeds through the twenty-first century, particularly in semi-  
1048 arid and arid regions. Furthermore, with continued climate-driven deglaciation and thus a transition from  
1049 glacial- to paraglacial-dominated process regimes, glacier-to-rock glacier transition is likely to become in-  
1050 creasingly common (see Section 2). This may potentially enhance the resilience of the mountain cryosphere  
1051 to future climate warming.

1052 Thus far, rock glacier-related research has primarily defined the hydrological significance of rock glaciers  
1053 according to the ice content/WVEQ and/or the proportional contribution to rock glacier discharge of  
1054 icemelt. However, for the first time, we have synthesised published work to consider rock glacier “hydro-  
1055 logical significance” as encompassing: (i) rock glacier-catchment hydrology interactions (i.e. total discharge  
1056 volume, variability, and timing); and (ii) rock glacier effects upon the physical characteristics (i.e. hydro-  
1057 chemistry, temperature, etc.) of water inputs. Regarding (i), hydrographs from [active] rock glaciated and  
1058 non-rock glaciated catchments have been reported to be distinctly different, and relict rock glaciers – reg-  
1059 ularly overlooked in rock glacier hydrology research – can also strongly influence alpine catchment hydro-  
1060 logy (see Section 5). In regard to (ii), hydrochemical analysis of rock glacier outflows indicates that rock  
1061 glaciers may adversely affect the inorganic chemistry of water bodies located downstream and streams  
1062 (see Section 6).

1063 In undertaking this detailed synthesis, we have identified candidate areas for future rock glacier hydrology  
1064 research, which are currently absent or require further development in the literature. In general, there  
1065 exists a relative paucity of quantitative data that continues to restrict scientific assessment of rock glacier  
1066 hydrological significance, presumably owing to the formidable logistical challenges of rock glacier-related  
1067 fieldwork globally (see Section 4). Importantly, we identify that quantitative data are needed from a range  
1068 of locations and timescales. In particular, we would suggest that there is an urgent requirement for studies  
1069 to deliver data describing the long-term characteristics of rock glaciers, capturing the full diversity of mor-  
1070 phometry and environmental settings of these features. This will require efforts within the research com-  
1071 munity to tackle sites that are less easily accessible since much of the existing research has been conducted  
1072 to date on the most accessible sites (e.g., within the European Alps), which may provide a limited viewpoint.  
1073 We call for further research into the following:

- 1078     ▪ *Rock glacier distribution*: Considerable research efforts have significantly elaborated rock glacier  
1079 inventory coverage; analysis of inventory data, including rock glacier number, distribution, and  
1080 morphometric characteristics, forms the first step in understanding their hydrological role. How-  
1081 ever, rock glacier inventories are absent in many climatically vulnerable regions (e.g., Andes, Hindu  
1082 Kush, etc.), and relatively few studies share accessible open-access databases (Jones et al., 2018a).  
1083 Therefore, to enable improved inventory coverage we suggest: (i) existing inventories are made  
1084 accessible; (ii) habitat suitability models are further developed, thereby encouraging more effi-  
1085 cient inventory compilation in rock glacier data-deficient regions; (iii) use of open-access plat-  
1086 forms, such as Google Earth; (iv) updated remote sensing data (see Section 4.1) is used to re-eval-  
1087 uate existing inventories. The recently established IPA Action Group (2018–2020), the primary  
1088 aims of which are “to sustain the first steps toward the organization and the management of a  
1089 network dedicated to rock glacier mapping (inventorying) and monitoring all around the world  
1090 and the definition of the necessary standards” support these suggestions (Delaloye et al., 2018).
- 1091     ▪ *Rock glacier evolution*: It is hypothesised that glacier-to-rock glacier transitions are critically im-  
1092 portant in the context of future water resources management. Further work is needed to elucidate  
1093 the drivers behind which glaciers will fully transition into rock glaciers and those which will simply  
1094 downwaste. This requires a future research focus on *currently developing* features. Furthermore,  
1095 *currently developing* features are commonly not included in either glacier or rock glacier invento-  
1096 ries. To assess their potential future hydrological value efforts to inventory glacier-rock glacier  
1097 interactions (e.g., Bolch et al., 2019) need to be undertaken.
- 1098     ▪ *Rock glacier ice content/WVEQ*: Currently, an empirical power-law relationship ( $\bar{h} = c \cdot S^\beta$ ) is pre-  
1099 dominantly used to evaluate rock glacier ice content and thus WVEQ, but there are few empirical  
1100 studies against which to test the rigour of this relationship (see Section 4). We call for new exper-  
1101 iments that: (i) enable the physics (i.e. dynamics) of rock glaciers to be better understood, (ii) in-  
1102 crease the sample size used to constrain the scaling parameter  $c$  and choose the value for  $\beta$ , and  
1103 (iii) localise the scaling parameter  $c$ . We also call for ground-truthing data that will deliver the  
1104 evidence-based science to test and review the suitability of the current empirical power-law rela-  
1105 tionship. Furthermore, an approach to estimate the ice content/WVEQ of glacier-rock glacier in-  
1106 teractions, for which simple empirical power-law relationships are likely inappropriate (Bolch et  
1107 al., 2019), needs to be developed.
- 1108     ▪ *Rock glacier storage and release*: There is some understanding about the short-term volume, vari-  
1109 ability, and timing of rock glacier outflows, derived from studies at a few, largely intact sites. As  
1110 climate change progresses, rock glaciers will evolve, and there is a need for data describing how  
1111 the transition towards relict activity status will impact discharge. This requires a focus on *space*  
1112 *for time substitution* experiments across the intact-to-relict transition. In addition, geophysical  
1113 methodologies, such as the 4-phase model (see Section 4), provide opportunities to better under-  
1114 stand the internal structure of rock glaciers, and thus boost knowledge about subsurface hydro-  
1115 logical processes (i.e. preferential subsurface flowpaths). We recognise that delivering empirical  
1116 data describing rock glacier internal structure is difficult but encourage rock glacier scientists to  
1117 engage with new methodological/technological approaches to sample rock glacier internal struc-  
1118 ture.
- 1119     ▪ *Rock glacier hydrochemistry*: Based upon a limited number of studies, there is evidence that intact  
1120 rock glaciers can adversely change the inorganic chemistry of water bodies and streams, down-  
1121 stream of outflows. Further scientific investigation of this is required, to extend research evidenc-  
1122 ing the suitability of water originating from rock glaciers for use as safe, potable water resources.  
1123 Importantly, future studies should assess waters originating from relict rock glaciers, as hydrolog-  
1124 ical storage capacity and residence time is greater than that of intact features (Colombo et al.,  
1125 2018b). We note that to include *hydrochemical sampling* in the experimental design of future rock  
1126 glacier studies would advance this research field.
- 1127     ▪ *Rock glacier climatic resilience*: A number of studies conclude that complex internal thermal re-  
1128 gimes are generated within the coarse-blocky openwork structure of the AL, amplifying the insu-  
1129 lation effect of the debris mantle. However, in a changing climate intact rock glaciers could experi-  
1130 ence drastic change. Indeed, emerging observations of increased rock glacier surface velocities po-  
1131 tentially in response to recent climate warming has been reported (see Section 3). In spite of this,  
1132 research considering the effects of future climate warming on rock glaciers is in its infancy. Im-  
1133 proved modelling of the thermal regime (i.e. heat transport) to study the future evolution of rock  
1134 glaciers under different climate change scenarios (e.g., Pruessner et al., 2018) is critically needed.  
1135 Further, this will better inform the long-term hydrological role of rock glaciers.

1136 **Notes**

1137 *Author contribution.* SH proposed the concept for the study as part of the PhD supervision of DBJ. The man-  
1138 uscript was based on a decade-old draft written by SH and WBW. DBJ researched and wrote the manuscript.  
1139 SH and KA co-edited the manuscript with DBJ and WBW commented on the final version.  
1140

1141 *Acknowledgements.* This work was supported with a research grant by the Natural Environment Research  
1142 Council (Grant No. NE/L002434/1) and the Royal Geographical Society (with IBG) through a Dudley Stamp  
1143 Memorial Award. We thank the reviewers for their detailed and constructive comments.

1144 **References**

- 1145 Ackert, R.P., 1998. A rock glacier/debris-covered glacier system at Galena Creek, Absaroka Mountains,  
1146 Wyoming. *Geografiska Annaler: Series A, Physical Geography*, 80(3/4): 267-276.
- 1147 Anderson, R.S., Anderson, L.S., Armstrong, W.H., Rossi, M.W. and Crump, S.E., 2018. Glaciation of alpine  
1148 valleys: The glacier – debris-covered glacier – rock glacier continuum. *Geomorphology*, 311: 127-  
1149 142.
- 1150 Andreassen, L.M., Huss, M., Melvold, K., Elvehøy, H. and Winsvold, S.H., 2015. Ice thickness measurements  
1151 and volume estimates for glaciers in Norway. *Journal of Glaciology*, 61(228): 763-775.
- 1152 Arenson, L., Hoelzle, M. and Springman, S., 2002. Borehole deformation measurements and internal  
1153 structure of some rock glaciers in Switzerland. *Permafrost and Periglacial Processes*, 13(2): 117-135.
- 1154 Arenson, L.U., Hauck, C., Hilbich, C., Seward, L., Yamamoto, Y. and Springman, S.M., 2010. Sub-surface  
1155 heterogeneities in the Murtèl-Corvatsch rock glacier, Switzerland, Proceedings of the joint 63rd  
1156 Canadian Geotechnical Conference and the 6th Canadian Permafrost Conference. Canadian  
1157 Geotechnical Society, pp. 1494-1500.
- 1158 Arenson, L.U. and Jakob, M., 2010. The significance of rock glaciers in the dry Andes – A discussion of Azócar  
1159 and Brenning (2010) and Brenning and Azócar (2010). *Permafrost and Periglacial Processes*, 21(3):  
1160 282-285.
- 1161 Arenson, L.U. and Springman, S.M., 2005. Mathematical descriptions for the behaviour of ice-rich frozen  
1162 soils at temperatures close to 0 °C. *Canadian Geotechnical Journal*, 42(2): 431-442.
- 1163 Azócar, G.F. and Brenning, A., 2010. Hydrological and geomorphological significance of rock glaciers in the  
1164 dry Andes, Chile (27°-33°S). *Permafrost and Periglacial Processes*, 21(1): 42-53.
- 1165 Azócar, G.F., Brenning, A. and Bodin, X., 2017. Permafrost distribution modelling in the semi-arid Chilean  
1166 Andes. *The Cryosphere*, 11(2): 877-890.
- 1167 Bahr, D.B., Meier, M.F. and Peckham, S.D., 1997. The physical basis of glacier volume-area scaling. *Journal*  
1168 *of Geophysical Research: Solid Earth*, 102(B9): 20355-20362.
- 1169 Bahr, D.B., Pfeffer, W.T. and Kaser, G., 2015. A review of volume-area scaling of glaciers. *Reviews of*  
1170 *Geophysics*, 53(1): 95-140.
- 1171 Ballantyne, C.K., 2002. Paraglacial geomorphology. *Quaternary Science Reviews*, 21(18): 1935-2017.
- 1172 Ballantyne, C.K., 2018. *Periglacial geomorphology*. Wiley Blackwell, Hoboken, NJ, 454 pp.
- 1173 Ballantyne, C.K., Sandeman, G.F., Stone, J.O. and Wilson, P., 2014. Rock-slope failure following Late  
1174 Pleistocene deglaciation on tectonically stable mountainous terrain. *Quaternary Science Reviews*,  
1175 86(Supplement C): 144-157.
- 1176 Baraer, M., Mark, B.G., McKenzie, J.M., Condom, T., Bury, J., Huh, K.-I., Portocarrero, C., Gómez, J. and Rathay,  
1177 S., 2012. Glacier recession and water resources in Peru's Cordillera Blanca. *Journal of Glaciology*,  
1178 58(207): 134-150.
- 1179 Barboux, C., Delaloye, R. and Lambiel, C., 2014. Inventorying slope movements in an Alpine environment  
1180 using DInSAR. *Earth Surface Processes and Landforms*, 39(15): 2087-2099.
- 1181 Barcaza, G., Nussbaumer, S.U., Tapia, G., Valdés, J., García, J.-L., Videla, Y., Albornoz, A. and Arias, V., 2017.  
1182 Glacier inventory and recent glacier variations in the Andes of Chile, South America. *Annals of*  
1183 *Glaciology*, 58(75pt2): 166-180.
- 1184 Barnett, T.P., Adam, J.C. and Lettenmaier, D.P., 2005. Potential impacts of a warming climate on water  
1185 availability in snow-dominated regions. *Nature*, 438(7066): 303-309.
- 1186 Baron, J.S., Schmidt, T.M. and Hartman, M.D., 2009. Climate-induced changes in high elevation stream  
1187 nitrate dynamics. *Global Change Biology*, 15(7): 1777-1789.
- 1188 Baroni, C., Carton, A. and Seppi, R., 2004. Distribution and behaviour of rock glaciers in the Adamello-  
1189 Presanella Massif (Italian Alps). *Permafrost and Periglacial Processes*, 15(3): 243-259.



- 1190 Barsch, D., 1977. Nature and importance of mass-wasting by rock glaciers in alpine permafrost  
1191 environments. *Earth Surface Processes*, 2(2-3): 231-245.
- 1192 Barsch, D., 1987. The problem of the ice-cored rock glacier. In: J.R. Giardino, J.F. Shroder and J.D. Vitek  
1193 (Editors), *Rock Glaciers* Allen and Unwin, London, pp. 45-54.
- 1194 Barsch, D., 1988. Rockglaciers. In: M.J. Clark (Editor), *Advances in Periglacial Geomorphology*. Wiley,  
1195 Chichester, pp. 69-90.
- 1196 Barsch, D., 1996. *Rockglaciers: Indicators for the Present and Former Geocology in High Mountain  
1197 Environments*. Springer-Verlag Berlin Heidelberg, Berlin, Germany, 331 pp.
- 1198 Bavay, M., Grünewald, T. and Lehning, M., 2013. Response of snow cover and runoff to climate change in  
1199 high Alpine catchments of Eastern Switzerland. *Advances in Water Resources*, 55: 4-16.
- 1200 Bellisario, A., Ferrando, F. and Janke, J., 2013. Water resources in Chile: The critical relation between  
1201 glaciers and mining for sustainable water management. *Investigaciones Geográficas*, 46: 3-24.
- 1202 Beniston, M., 2003. Climatic change in mountain regions: A review of possible impacts. *Climatic Change*,  
1203 59(1-2): 5-31.
- 1204 Beniston, M., Farinotti, D., Stoffel, M., Andreassen, L.M., Coppola, E., Eckert, N., Fantini, A., Giacoma, F., Hauck,  
1205 C., Huss, M., Huwald, H., Lehning, M., López-Moreno, J.I., Magnusson, J., Marty, C., Moran-Tejéda, E.,  
1206 Morin, S., Naaim, M., Provenzale, A., Rabatel, A., Six, D., Stötter, J., Strasser, U., Terzago, S. and Vincent,  
1207 C., 2018. The European mountain cryosphere: A review of its current state, trends, and future  
1208 challenges. *The Cryosphere*, 12(2): 759-794.
- 1209 Benn, D.I. and Evans, D.J.A., 2010. *Glaciers and glaciation*. Hodder Education, London, 802 pp.
- 1210 Berger, J., Krainer, K. and Mostler, W., 2004. Dynamics of an active rock glacier (Ötztal Alps, Austria).  
1211 *Quaternary Research*, 62(3): 233-242.
- 1212 Berghuijs, W.R., Woods, R.A. and Hrachowitz, M., 2014. A precipitation shift from snow towards rain leads  
1213 to a decrease in streamflow. *Nature Climate Change*, 4(7): 583-586.
- 1214 Berthling, I., 2011. Beyond confusion: Rock glaciers as cryo-conditioned landforms. *Geomorphology*, 131(3-  
1215 4): 98-106.
- 1216 Biskaborn, B.K., Smith, S.L., Noetzli, J., Matthes, H., Vieira, G., Streletskiy, D.A., Schoeneich, P., Romanovsky,  
1217 V.E., Lewkowicz, A.G., Abramov, A., Allard, M., Boike, J., Cable, W.L., Christiansen, H.H., Delaloye, R.,  
1218 Diekmann, B., Drozdov, D., Etzelmüller, B., Grosse, G., Guglielmin, M., Ingeman-Nielsen, T., Isaksen, K.,  
1219 Ishikawa, M., Johansson, M., Johannsson, H., Joo, A., Kaverin, D., Kholodov, A., Konstantinov, P.,  
1220 Kröger, T., Lambiel, C., Lanckman, J.-P., Luo, D., Malkova, G., Meiklejohn, I., Moskalenko, N., Oliva, M.,  
1221 Phillips, M., Ramos, M., Sannel, A.B.K., Sergeev, D., Seybold, C., Skryabin, P., Vasiliev, A., Wu, Q.,  
1222 Yoshikawa, K., Zheleznyak, M. and Lantuit, H., 2019. Permafrost is warming at a global scale. *Nature  
1223 Communications*, 10(1): 264.
- 1224 Blöthe, J.H., Rosenwinkel, S., Höser, T. and Korup, O., 2019. Rock-glacier dams in High Asia. *Earth Surface  
1225 Processes and Landforms*, 44: 808-824.
- 1226 Blumstengel, W. and Harris, S.A., 1988. Observations on an active lobate rock glacier, Slims River valley, St.  
1227 Elias Range, Canada, *Proceedings of the Fifth International Conference on Permafrost*. Tapir Press,  
1228 Trondheim, Norway, pp. 689-694.
- 1229 Bodin, X., Krysiecki, J.-M., Schoeneich, P., Le Roux, O., Lorier, L., Echelard, T., Peyron, M. and Walpersdorf, A.,  
1230 2017. The 2006 collapse of the Bérard rock glacier (Southern French Alps). *Permafrost and  
1231 Periglacial Processes*, 28(1): 209-223.
- 1232 Bodin, X., Rojas, F. and Brenning, A., 2010. Status and evolution of the cryosphere in the Andes of Santiago  
1233 (Chile, 33.5°S.). *Geomorphology*, 118(3-4): 453-464.
- 1234 Bodin, X., Thibert, E., Fabre, D., Ribolini, A., Schoeneich, P., Francou, B., Reynaud, L. and Fort, M., 2009. Two  
1235 decades of responses (1986–2006) to climate by the Laurichard rock glacier, French Alps.  
1236 *Permafrost and Periglacial Processes*, 20(4): 331-344.
- 1237 Bolch, T., 2017. Asian glaciers are a reliable water source. *Nature*, 545: 161.
- 1238 Bolch, T. and Gorbunov, A.P., 2014. Characteristics and origin of rock glaciers in Northern Tien Shan  
1239 (Kazakhstan/Kyrgyzstan). *Permafrost and Periglacial Processes*, 25(4): 320-332.
- 1240 Bolch, T., Kulkarni, A., Kääb, A., Huggel, C., Paul, F., Cogley, J.G., Frey, H., Kargel, J.S., Fujita, K., Scheel, M.,  
1241 Bajracharya, S. and Stoffel, M., 2012. The state and fate of Himalayan glaciers. *Science*, 336(6079):  
1242 310-314.
- 1243 Bolch, T. and Marchenko, S.S., 2006. Significance of glaciers, rockglaciers and ice-rich permafrost in the  
1244 Northern Tien Shan as water towers under climate change conditions. In: L. Braun, W. Hagg, I.V.  
1245 Severskiy and G.J. Young (Editors), *Proceedings of the Workshop Assessment of Snow-Glacier and  
1246 Water Resources in Asia*. IHP/HWRP-Berichte, Almaty, Kazakhstan, pp. 132-144.
- 1247 Bolch, T., Menounos, B. and Wheate, R., 2010. Landsat-based inventory of glaciers in western Canada, 1985–  
1248 2005. *Remote Sensing of Environment*, 114(1): 127-137.

- 1249 Bolch, T., Rohrbach, N., Kutuzov, S., Robson, B.A. and Osmonov, A., 2019. Occurrence, evolution and ice  
1250 content of ice-debris complexes in the Ak-Shiirak, Central Tien Shan revealed by geophysical and  
1251 remotely-sensed investigations. *Earth Surface Processes and Landforms*, 44: 129-143.
- 1252 Bonnaventure, P.P. and Lamoureux, S.F., 2013. The active layer: a conceptual review of monitoring,  
1253 modelling techniques and changes in a warming climate. *Progress in Physical Geography*, 37(3): 352-  
1254 376.
- 1255 Bosson, J.-B. and Lambiel, C., 2016. Internal structure and current evolution of very small debris-covered  
1256 glacier systems located in alpine permafrost environments. *Frontiers in Earth Science*, 4(39).
- 1257 Brenning, A., 2005a. Climatic and geomorphological controls of rock glaciers in the Andes of Central Chile:  
1258 Combining statistical modelling and field mapping, Humboldt-Universität zu Berlin, Berlin, Germany,  
1259 153 pp.
- 1260 Brenning, A., 2005b. Geomorphological, hydrological and climatic significance of rock glaciers in the Andes  
1261 of Central Chile (33-35°S). *Permafrost and Periglacial Processes*, 16(3): 231-240.
- 1262 Brenning, A., 2008. The impact of mining on rock glaciers and glaciers: Examples from Central Chile. In: B.  
1263 Orlove, E. Wiegandt and B.H. Luckman (Editors), *Darkening Peaks. Glacier Retreat, Science, and*  
1264 *Society*. University of California Press, Berkeley, CA, pp. 196-205.
- 1265 Brenning, A., 2009. Benchmarking classifiers to optimally integrate terrain analysis and multispectral  
1266 remote sensing in automatic rock glacier detection. *Remote Sensing of Environment*, 113(1): 239-  
1267 247.
- 1268 Brenning, A., 2010. The significance of rock glaciers in the dry Andes – reply to L. Arenson and M. Jakob.  
1269 *Permafrost and Periglacial Processes*, 21(3): 286-288.
- 1270 Brenning, A. and Azócar, G.F., 2010. Statistical analysis of topographic and climatic controls and  
1271 multispectral signatures of rock glaciers in the dry Andes, Chile (27°–33°S). *Permafrost and*  
1272 *Periglacial Processes*, 21(1): 54-66.
- 1273 Brenning, A., Grasser, M. and Friend, D.A., 2007. Statistical estimation and generalized additive modeling of  
1274 rock glacier distribution in the San Juan Mountains, Colorado, United States. *Journal of Geophysical*  
1275 *Research: Earth Surface*, 112(F02S15).
- 1276 Brown, R.D. and Mote, P.W., 2009. The response of northern hemisphere snow cover to a changing climate.  
1277 *Journal of Climate*, 22(8): 2124-2145.
- 1278 Buchli, T., Kos, A., Limpach, P., Merz, K., Zhou, X. and Springman Sarah, M., 2018. Kinematic investigations  
1279 on the Furggwanhorn rock glacier, Switzerland. *Permafrost and Periglacial Processes*, 29(1): 3-20.
- 1280 Buchli, T., Merz, K., Zhou, X., Kinzelbach, W. and Springman, S.M., 2013. Characterization and Monitoring of  
1281 the Furggwanhorn Rock Glacier, Turtmann Valley, Switzerland: Results from 2010 to 2012. *Vadose*  
1282 *Zone Journal*, 12(1).
- 1283 Burger, K.C., Degenhardt Jr, J.J. and Giardino, J.R., 1999. Engineering geomorphology of rock glaciers.  
1284 *Geomorphology*, 31(1-4): 93-132.
- 1285 Cecil, L.D., Green, J.R., Vogt, S., Michel, R. and Cottrell, G., 1998. Isotopic composition of ice cores and  
1286 meltwater from Upper Fremont Glacier and Galena Creek rock glacier, Wyoming. *Geografiska*  
1287 *Annaler: Series A, Physical Geography*, 80(3/4): 287-292.
- 1288 Charbonneau, A.A. and Smith, D.J., 2018. An inventory of rock glaciers in the central British Columbia Coast  
1289 Mountains, Canada, from high resolution Google Earth imagery. *Arctic, Antarctic, and Alpine*  
1290 *Research*, 50(1): e1489026.
- 1291 Chen, J. and Ohmura, A., 1990. Estimation of Alpine glacier water resources and their change since the  
1292 1870s. In: H. Lang and A. Musy (Editors), *Hydrology in Mountainous Regions. I-Hydrological*  
1293 *Measurements*. IAHS Press Publications, Oxfordshire, UK, pp. 127-135.
- 1294 Clark, D.H., Steig, E.J., Potter, J.N. and Gillespie, A.R., 1998. Genetic variability of rock glaciers. *Geografiska*  
1295 *Annaler: Series A, Physical Geography*, 80(3-4): 175-182.
- 1296 Clark, D.H., Steig, E.J., Potter, N., Updike, A., Fitzpatrick, J. and Clark, G.M., 1996. Old ice in rock glaciers may  
1297 provide long-term climate records. *Eos, Transactions American Geophysical Union*, 77(23): 217-222.
- 1298 Clow, D.W., Schrott, L., Webb, R., Campbell, D.H., Torizzo, A. and Dornblaser, M., 2003. Ground water  
1299 occurrence and contributions to streamflow in an alpine catchment, Colorado Front Range.  
1300 *Groundwater*, 41(7): 937-950.
- 1301 Cogley, J.G., Hock, R., Rasmussen, L.A., Arendt, A.A., Bauder, A., Braithwaite, R.J., Jansson, P., Kaser, G., Möller,  
1302 M., Nicholson, L. and Zemp, M., 2011. Glossary of glacier mass balance and related terms. UNESCO-  
1303 IHP, Paris.
- 1304 Colombo, N., Gruber, S., Martin, M., Malandrino, M., Magnani, A., Godone, D., Freppaz, M., Fratianni, S. and  
1305 Salerno, F., 2018a. Rainfall as primary driver of discharge and solute export from rock glaciers: The  
1306 Col d'Olen rock glacier in the NW Italian Alps. *Science of The Total Environment*, 639: 316-330.

- 1307 Colombo, N., Salerno, F., Gruber, S., Freppaz, M., Williams, M., Fratianni, S. and Giardino, M., 2018b. Review:  
1308 Impacts of permafrost degradation on inorganic chemistry of surface fresh water. *Global and*  
1309 *Planetary Change*, 162: 69-83.
- 1310 Colombo, N., Sambuelli, L., Comina, C., Colombero, C., Giardino, M., Gruber, S., Viviano, G., Vittori Antisari, L.  
1311 and Salerno, F., 2018c. Mechanisms linking active rock glaciers and impounded surface water  
1312 formation in high-mountain areas. *Earth Surface Processes and Landforms*, 43(2): 417-431.
- 1313 Colucci, R.R., Boccali, C., Žebre, M. and Guglielmin, M., 2016. Rock glaciers, protalus ramparts and pronival  
1314 ramparts in the south-eastern Alps. *Geomorphology*, 269: 112-121.
- 1315 Colucci, R.R., Forte, E., Žebre, M., Maset, E., Zanettini, C. and Guglielmin, M., 2019. Is that a relict rock glacier?  
1316 *Geomorphology*, 330: 177-189.
- 1317 Corte, A.E., 1976. The hydrological significance of rock glaciers. *Journal of Glaciology*, 17: 157-158.
- 1318 Corte, A.E., 1987. Central Andes rock glaciers: applied aspects. In: J.R. Giardino, J.F. Shroder Jr and J.D. Vitek  
1319 (Editors), *Rock Glaciers*. Allen and Unwin, London, pp. 289-304.
- 1320 Crespo, S., Aranibar, J., Gomez, L., Schwikowski, M., Bruetsch, S., Cara, L. and Villalba, R., 2017. Ionic and  
1321 stable isotope chemistry as indicators of water sources to the Upper Mendoza River basin, Central  
1322 Andes of Argentina. *Hydrological Sciences Journal*, 62(4): 588-605.
- 1323 Croce, F.A. and Milana, J.P., 2002. Internal structure and behaviour of a rock glacier in the arid Andes of  
1324 Argentina. *Permafrost and Periglacial Processes*, 13(4): 289-299.
- 1325 Degenhardt Jr, J.J. and Giardino, J.R., 2003. Subsurface investigation of a rock glacier using ground-  
1326 penetrating radar: Implications for locating stored water on Mars. *Journal of Geophysical Research:*  
1327 *Planets*, 108(E4).
- 1328 Delaloye, R., Barboux, C., Bodin, X., Brenning, A., Hartl, L., Hu, Y., Ikeda, A., Kaufmann, V., Kellerer-Pirklbauer,  
1329 A., Lambiel, C., Liu, L., Marcer, M., Rick, B., Scotti, R., Takadema, H., Trombotto, D., Vivero, S. and  
1330 Winterberger, M., 2018. Rock glacier inventories and kinematics: a new IPA Action Group, 5th  
1331 European Conference On Permafrost. Edytem, Chamonix, France.
- 1332 Delaloye, R. and Lambiel, C., 2005. Evidence of winter ascending air circulation throughout talus slopes and  
1333 rock glaciers situated in the lower belt of alpine discontinuous permafrost (Swiss Alps). *Norsk*  
1334 *Geografisk Tidsskrift-Norwegian Journal of Geography*, 59(2): 194-203.
- 1335 Delaloye, R., Lambiel, C. and Gärtner-Roer, I., 2010. Overview of rock glacier kinematics research in the  
1336 Swiss Alps. *Geographica Helvetica*, 65(2): 135-145.
- 1337 Delaloye, R., Morard, S., Barboux, C., Abbet, D., Gruber, V., Riedo, M. and Gachet, S., 2013. Rapidly moving  
1338 rock glaciers in Mattertal. In: C. Graf (Editor), *Jahrestagung der Schweizerischen*  
1339 *Geomorphologischen Gesellschaft. Eidg. Forschungsanstalt WSL, St. Niklaus*, pp. 21-31.
- 1340 Delaloye, R., Perruchoud, E., Avian, M., Kaufmann, V., Bodin, X., Hausmann, H., Ikeda, A., Käab, A., Kellerer-  
1341 Pirklbauer, A., Krainer, K., Lambiel, C., Mihajlovic, D., Staub, B., Roer, I. and Thibert, E., 2008. Recent  
1342 interannual variations of rock glacier creep in the European Alps. In: D.L. Kane and K.M. Hinkel  
1343 (Editors), *9th International Conference on Permafrost, Fairbanks, Alaska*, pp. 343-348.
- 1344 Drewes, J., Moreiras, S. and Korup, O., 2018. Permafrost activity and atmospheric warming in the  
1345 Argentinian Andes. *Geomorphology*, 323: 13-24.
- 1346 Duguay, M.A., Edmunds, A., Arenson, L.U. and Wainstein, P.A., 2015. Quantifying the significance of the  
1347 hydrological contribution of a rock glacier - A review, *GEOQuébec 2015: Challenges from North to*  
1348 *South, 68th Canadian Geotechnical Conference and 7th Canadian Permafrost Conference, Québec,*  
1349 *Canada*.
- 1350 Dusik, J.-M., Leopold, M., Heckmann, T., Haas, F., Hilger, L., Morche, D., Neugirg, F. and Becht, M., 2015.  
1351 Influence of glacier advance on the development of the multipart Riffeltal rock glacier, Central  
1352 Austrian Alps. *Earth Surface Processes and Landforms*, 40(7): 965-980.
- 1353 Echelard, T., Krysiecki, J.M., Gay, M. and Schoeneich, P., 2013. Détection des mouvements de glaciers  
1354 rocheux dans les Alpes françaises par interférométrie radar différentielle (D-InSAR) dérivée des  
1355 archives satellitaires ERS (European Remote Sensing). *Geomorphologie-Relief Processus*  
1356 *Environnement*, 19(3): 231-242.
- 1357 Elconin, R.F. and LaChapelle, E.R., 1997. Flow and internal structure of a rock glacier. *Journal of Glaciology*,  
1358 43(144): 238-244.
- 1359 Emmert, A. and Kneisel, C., 2017. Internal structure of two alpine rock glaciers investigated by quasi-3-D  
1360 electrical resistivity imaging. *The Cryosphere*, 11(2): 841-855.
- 1361 Eriksen, H.Ø., Rouyet, L., Lauknes, T.R., Berthling, I., Isaksen, K., Hindberg, H., Larsen, Y. and Corner, G.D.,  
1362 2018. Recent acceleration of a rock glacier complex, Ádjet, Norway, documented by 62 years of  
1363 remote sensing observations. *Geophysical Research Letters*, 45: 8314-8323.
- 1364 Esper Angillieri, M.Y., 2017. Permafrost distribution map of San Juan Dry Andes (Argentina) based on rock  
1365 glacier sites. *Journal of South American Earth Sciences*, 73(Supplement C): 42-49.

- 1366 Fabrot, H., Isaksen, K., Eiken, T., Kääb, A. and Sollid, J.L., 2005. Composition and internal structures of a rock  
1367 glacier on the strandflat of western Spitsbergen, Svalbard. *Norsk Geografisk Tidsskrift - Norwegian*  
1368 *Journal of Geography*, 59(2): 139-148.
- 1369 Falaschi, D., Castro, M., Masiokas, M., Tadono, T. and Ahumada, A.L., 2014. Rock glacier inventory of the  
1370 Valles Calchaquíes region (~ 25°S), Salta, Argentina, derived from ALOS data. *Permafrost and*  
1371 *Periglacial Processes*, 25(1): 69-75.
- 1372 Falaschi, D., Masiokas, M., Tadono, T. and Couvreur, F., 2016. ALOS-derived glacier and rock glacier  
1373 inventory of the Volcán Domuyo region (~36° S), southernmost Central Andes, Argentina. *Zeitschrift*  
1374 *für Geomorphologie*, 60(3): 195-208.
- 1375 Falaschi, D., Tadono, T. and Masiokas, M., 2015. Rock glaciers in the Patagonian Andes: An inventory for the  
1376 Monte San Lorenzo (Cerro Cochrane) Massif, 47° S. *Geografiska Annaler: Series A, Physical*  
1377 *Geography*, 97(4): 769-777.
- 1378 Fegel, T.S., Baron, J.S., Fountain, A.G., Johnson, G.F. and Hall, E.K., 2016. The differing biogeochemical and  
1379 microbial signatures of glaciers and rock glaciers. *Journal of Geophysical Research: Biogeosciences*,  
1380 121(3): 919-932.
- 1381 Fernandes, M., Palma, P., Lopes, L., Ruiz-Fernández, J., Pereira, P. and Oliva, M., 2018. Spatial distribution  
1382 and morphometry of permafrost-related landforms in the Central Pyrenees and associated  
1383 paleoclimatic implications. *Quaternary International*, 470: 96-108.
- 1384 Fischer, L., Kääb, A., Huggel, C. and Noetzi, J., 2006. Geology, glacier retreat and permafrost degradation as  
1385 controlling factors of slope instabilities in a high-mountain rock wall: the Monte Rosa east face.  
1386 *Natural Hazards and Earth System Sciences*, 6(5): 761-772.
- 1387 Forte, A.P., Villarreal, C.D. and Esper Angillieri, M.Y., 2016. Impact of natural parameters on rock glacier  
1388 development and conservation in subtropical mountain ranges. Northern sector of the Argentine  
1389 Central Andes. *The Cryosphere Discuss.*, 2016: 1-24.
- 1390 Fountain, A.G. and Walder, J.S., 1998. Water flow through temperate glaciers. *Reviews of Geophysics*, 36(3):  
1391 299-328.
- 1392 Frans, C., Istanbuloglu, E., Lettenmaier, D.P., Clarke, G., Bohn, T.J. and Stumbaugh, M., 2016. Implications  
1393 of decadal to century scale glacio-hydrological change for water resources of the Hood River basin,  
1394 OR, USA. *Hydrological Processes*, 30(23): 4314-4329.
- 1395 Frey, H., Machguth, H., Huss, M., Huggel, C., Bajracharya, S., Bolch, T., Kulkarni, A., Linsbauer, A., Salzmann,  
1396 N. and Stoffel, M., 2014. Estimating the volume of glaciers in the Himalayan-Karakoram region using  
1397 different methods. *The Cryosphere*, 8(6): 2313-2333.
- 1398 Fyffe, C.L., Brock, B.W., Kirkbride, M.P., Mair, D.W.F., Arnold, N.S., Smiraglia, C., Diolaiuti, G. and Diotri, F.,  
1399 2019. Do debris-covered glaciers demonstrate distinctive hydrological behaviour compared to clean  
1400 glaciers? *Journal of Hydrology*, 570: 584-597.
- 1401 Galanin, A.A., 2017. Rock glaciers in the Southern Chukchi Peninsula. *Geomorphology RAS(1)*: 66-79 (in  
1402 Russ.).
- 1403 García, A., Ulloa, C., Amigo, G., Milana, J.P. and Medina, C., 2017. An inventory of cryospheric landforms in  
1404 the arid diagonal of South America (high Central Andes, Atacama region, Chile). *Quaternary*  
1405 *International*, 438(Part A): 4-19.
- 1406 Gardner, A.S., Moholdt, G., Cogley, J.G., Wouters, B., Arendt, A.A., Wahr, J., Berthier, E., Hock, R., Pfeffer, W.T.,  
1407 Kaser, G., Ligtenberg, S.R.M., Bolch, T., Sharp, M.J., Hagen, J.O., van den Broeke, M.R. and Paul, F., 2013.  
1408 A reconciled estimate of glacier contributions to sea level rise: 2003 to 2009. *Science*, 340(6134):  
1409 852-857.
- 1410 Gardner, J.S. and Bajewsky, I., 1987. Hilda rock glacier stream discharge and sediment load characteristics,  
1411 Sunwapta Pass area, Canadian Rocky Mountains. In: J.R. Giardino, J.F. Shroder Jr and J.D. Vitek  
1412 (Editors), *Rock Glaciers*. Allen and Unwin, London, pp. 161-174.
- 1413 Geiger, S.T., Daniels, J.M., Miller, S.N. and Nicholas, J.W., 2014. Influence of rock glaciers on stream hydrology  
1414 in the La Sal Mountains, Utah. *Arctic, Antarctic, and Alpine Research*, 46(3): 645-658.
- 1415 Giardino, J.R., Regmi, N.R. and Vitek, J.D., 2011. Rock Glaciers. In: V.P. Singh, P. Singh and U.K. Haritashya  
1416 (Editors), *Encyclopedia of Snow, Ice and Glaciers*. Springer Netherlands, Dordrecht, pp. 943-948.
- 1417 Giardino, J.R. and Vitek, J.D., 1988. The significance of rock glaciers in the glacial-periglacial landscape  
1418 continuum. *Journal of Quaternary Science*, 3(1): 97-103.
- 1419 Giardino, J.R., Vitek, J.D. and Demorett, J.L., 1992. A model of water movement in rock glaciers and  
1420 associated water characteristics. In: J.C. Dixon and A.D. Abrahams (Editors), *Periglacial*  
1421 *geomorphology: proceedings of the 22nd Annual Binghamton Symposium in Geomorphology*. Wiley,  
1422 Chichester; New York, pp. 159-184.
- 1423 Gorbunov, A.P., Marchenko, S.S. and Seversky, E.V., 2004. The thermal environment of blocky materials in  
1424 the mountains of Central Asia. *Permafrost and Periglacial Processes*, 15(1): 95-98.

- 1425 Gorbunov, A.P., Titkov, S.N. and Polyakov, V.G., 1992. Dynamics of rock glaciers of the Northern Tien Shan  
1426 and the Djungar Ala Tau, Kazakhstan. *Permafrost and Periglacial Processes*, 3(1): 29-39.
- 1427 Gorelick, N., Hancher, M., Dixon, M., Ilyushchenko, S., Thau, D. and Moore, R., 2017. Google Earth Engine:  
1428 Planetary-scale geospatial analysis for everyone. *Remote Sensing of Environment*, 202: 18-27.
- 1429 Grêt-Regamey, A., Brunner, S.H. and Kienast, F., 2012. Mountain ecosystem services: Who cares? *Mountain  
1430 Research and Development*, 32(S1): S23-S34.
- 1431 Grinsted, A., 2013. An estimate of global glacier volume. *The Cryosphere*, 7(1): 141-151.
- 1432 Gruber, S. and Hoelzle, M., 2008. The cooling effect of coarse blocks revisited: A modeling study of a purely  
1433 conductive mechanism, 9th International Conference on Permafrost, Fairbanks, Alaska, pp. 557-561.
- 1434 Guglielmin, M., Ponti, S. and Forte, E., 2018. The origins of Antarctic rock glaciers: periglacial or glacial  
1435 features? *Earth Surface Processes and Landforms*, 43(7): 1390-1402.
- 1436 Guo, W., Liu, S., Xu, J., Wu, L., Shangguan, D., Yao, X., Wei, J., Bao, W., Yu, P., Liu, Q. and Jiang, Z., 2015. The  
1437 second Chinese glacier inventory: Data, methods and results. *Journal of Glaciology*, 61(226): 357-  
1438 372.
- 1439 Haeberli, W., 1985. Creep of mountain permafrost: internal structure and flow of alpine rock glaciers.  
1440 *Mitteilungen der Versuchsanstalt für Wasserbau, Hydrologie und Glaziologie an der Eidgenössischen  
1441 Technischen Hochschule Zürich*, 77, Zürich, 142 pp.
- 1442 Haeberli, W., 1989. Glacier ice-cored rock glaciers in the Yukon Territory, Canada? *Journal of Glaciology*,  
1443 35(120): 294-295.
- 1444 Haeberli, W., 2000. Modern research perspectives relating to permafrost creep and rock glaciers: A  
1445 discussion. *Permafrost and Periglacial Processes*, 11(4): 290-293.
- 1446 Haeberli, W., 2005. Investigating glacier-permafrost relationships in high-mountain areas: historical  
1447 background, selected examples and research needs. In: C. Harris and J.B. Murton (Editors),  
1448 *Cryospheric Systems: Glaciers and Permafrost*. Geological Society, London, Special Publications, pp.  
1449 29-37.
- 1450 Haeberli, W., 2013. Mountain permafrost — research frontiers and a special long-term challenge. *Cold  
1451 Regions Science and Technology*, 96: 71-76.
- 1452 Haeberli, W., Hallet, B., Arenson, L., Elconin, R.F., Humlum, O., Kääb, A., Kaufmann, V., Ladanyi, B., Matsuoka,  
1453 N., Springman, S. and Mühl, D.V., 2006. Permafrost creep and rock glacier dynamics. *Permafrost and  
1454 Periglacial Processes*, 17(3): 189-214.
- 1455 Haeberli, W., Hoelzle, M., Kääb, A., Keller, F., Vonder Mühl, D. and Wagner, S., 1998. Ten years after drilling  
1456 through the permafrost of the active rock glacier Murtèl, eastern Swiss Alps: Answered questions  
1457 and new perspectives. In: A.G. Lewkowicz and M. Allard (Editors), *Proceedings of the Seventh  
1458 International Conference on Permafrost*. Proceedings. Collection Nordicana, Yellowknife (Canada),  
1459 pp. 403-410.
- 1460 Haeberli, W., Kääb, A., Vonder Mühl, D. and Teyssie, P., 2001. Prevention of outburst floods from  
1461 periglacial lakes at Grubengletscher, Valais, Swiss Alps. *Journal of Glaciology*, 47(156): 111-122.
- 1462 Haeberli, W., Noetzli, J., Arenson, L., Delaloye, R., Gärtner-Roer, I., Gruber, S., Isaksen, K., Kneisel, C.,  
1463 Krautblatter, M. and Phillips, M., 2010. Mountain permafrost: Development and challenges of a young  
1464 research field. *Journal of Glaciology*, 56(200): 1043-1058.
- 1465 Haeberli, W. and Vonder Mühl, D., 1996. On the characteristics and possible origins of ice in rock glacier  
1466 permafrost. *Zeitschrift für Geomorphologie, Supplementband*, 104: 43-57.
- 1467 Hambrey, M.J., Quincey, D.J., Glasser, N.F., Reynolds, J.M., Richardson, S.J. and Clemmens, S., 2008.  
1468 Sedimentological, geomorphological and dynamic context of debris-mantled glaciers, Mount Everest  
1469 (Sagarmatha) region, Nepal. *Quaternary Science Reviews*, 27(25-26): 2361-2389.
- 1470 Hamilton, S.J. and Whalley, W.B., 1995. Rock glacier nomenclature: a re-assessment. *Geomorphology*, 14(1):  
1471 73-80.
- 1472 Hanson, S. and Hoelzle, M., 2004. The thermal regime of the active layer at the Murtèl rock glacier based on  
1473 data from 2002. *Permafrost and Periglacial Processes*, 15(3): 273-282.
- 1474 Hanzer, F., Förster, K., Nemeč, J. and Strasser, U., 2018. Projected cryospheric and hydrological impacts of  
1475 21st century climate change in the Ötztal Alps (Austria) simulated using a physically based approach.  
1476 *Hydrology and Earth System Sciences*, 22: 1593-1614.
- 1477 Harrington, J.S., Mozil, A., Hayashi, M. and Bentley, L.R., 2018. Groundwater flow and storage processes in  
1478 an inactive rock glacier. *Hydrological Processes*, 32: 3070-3088.
- 1479 Harris, C. and Murton, J.B., 2005. Interactions between glaciers and permafrost: an introduction. Geological  
1480 Society, London, Special Publications, 242(1): 1-9.
- 1481 Harris, S.A., Blumstengel, W.K., Cook, D., Krouse, H.R. and Whitley, G., 1994. Comparison of the water  
1482 drainage from an active near-slope rock glacier and a glacier, St. Elias Mountains, Yukon Territory  
1483 *Erdkunde*, 48(2): 81-91.

- 1484 Harris, S.A. and Pedersen, D.E., 1998. Thermal regimes beneath coarse blocky materials. *Permafrost and*  
1485 *Periglacial Processes*, 9(2): 107-120.
- 1486 Harrison, S., 2009. Climate sensitivity: implications for the response of geomorphological systems to future  
1487 climate change. In: J. Knight and S. Harrison (Editors), *Periglacial and Paraglacial Processes and*  
1488 *Environments*. Geological Society of London, London, pp. 257-265.
- 1489 Harrison, S., Whalley, B. and Anderson, E., 2008. Relict rock glaciers and protalus lobes in the British Isles:  
1490 Implications for Late Pleistocene mountain geomorphology and palaeoclimate. *Journal of*  
1491 *Quaternary Science*, 23(3): 287-304.
- 1492 Hartl, L., Fischer, A., Klug, C. and Nicholson, L., 2016a. Can a simple numerical model help to fine-tune the  
1493 analysis of ground-penetrating radar data? Hochebenkar rock glacier as a case study. *Arctic,*  
1494 *Antarctic, and Alpine Research*, 48(2): 377-393.
- 1495 Hartl, L., Fischer, A., Stocker-Waldhuber, M. and Abermann, J., 2016b. Recent speed-up of an alpine rock  
1496 glacier: An updated chronology of the kinematics of Outer Hochebenkar rock glacier based on  
1497 geodetic measurements. *Geografiska Annaler: Series A, Physical Geography*, 98(2): 129-141.
- 1498 Hauck, C., 2013. New concepts in geophysical surveying and data interpretation for permafrost terrain.  
1499 *Permafrost and Periglacial Processes*, 24(2): 131-137.
- 1500 Hauck, C., Boettcher, M. and Maurer, H., 2011. A new model for estimating subsurface ice content based on  
1501 combined electrical and seismic data sets. *Cryosphere*, 5(2): 453-468.
- 1502 Hauck, C. and Kneisel, C., 2008. Introduction. In: C. Hauck and C. Kneisel (Editors), *Applied Geophysics in*  
1503 *Periglacial Environments*. Cambridge University Press, Cambridge, pp. xiii-xvi.
- 1504 Hausmann, H., Krainer, K., Brückl, E. and Mostler, W., 2007. Internal structure and ice content of Reichenkar  
1505 rock glacier (Stubai Alps, Austria) assessed by geophysical investigations. *Permafrost and Periglacial*  
1506 *Processes*, 18(4): 351-367.
- 1507 Hausmann, H., Krainer, K., Brückl, E. and Ullrich, C., 2012. Internal structure, ice content and dynamics of  
1508 Ölgrube and Kaiserberg rock glaciers (Ötztal Alps, Austria) determined from geophysical surveys.  
1509 *Austrian Journal of Earth Sciences*, 105(2): 12-31.
- 1510 Hewitt, K., 2014. Rock glaciers and related phenomena. In: K. Hewitt (Editor), *Glaciers of the Karakoram*  
1511 *Himalaya: Glacial Environments, Processes, Hazards and Resources*. Springer Netherlands,  
1512 Dordrecht, pp. 267-289.
- 1513 Humlum, O., 1996. Origin of rock glaciers: Observations from Mellemfjord, Disko Island, Central West  
1514 Greenland. *Permafrost and Periglacial Processes*, 7(4): 361-380.
- 1515 Humlum, O., 1997. Active layer thermal regime at three rock glaciers in Greenland. *Permafrost and*  
1516 *Periglacial Processes*, 8(4): 383-408.
- 1517 Humlum, O., 2000. The geomorphic significance of rock glaciers: estimates of rock glacier debris volumes  
1518 and headwall recession rates in West Greenland. *Geomorphology*, 35(1-2): 41-67.
- 1519 Huss, M., Bookhagen, B., Huggel, C., Jacobsen, D., Bradley, R.S., Clague, J.J., Vuille, M., Buytaert, W., Cayan,  
1520 D.R., Greenwood, G., Mark, B.G., Milner, A.M., Weingartner, R. and Winder, M., 2017. Toward  
1521 mountains without permanent snow and ice. *Earth's Future*, 5(5): 418-435.
- 1522 Huss, M. and Hock, R., 2015. A new model for global glacier change and sea-level rise. *Frontiers in Earth*  
1523 *Science*, 3(54).
- 1524 Huss, M. and Hock, R., 2018. Global-scale hydrological response to future glacier mass loss. *Nature Climate*  
1525 *Change*, 8(2): 135-140.
- 1526 IANIGLA-CONICET, 2018. Inventario Nacional de Glaciares: Informe de la cuenca de los lagos Buenos Aires  
1527 y Pueyrredón. IANIGLA-CONICET, Ministerio de Ambiente y Desarrollo Sustentable de la Nación, 69  
1528 pp.
- 1529 Ikeda, A. and Matsuoka, N., 2002. Degradation of talus-derived rock glaciers in the Upper Engadin, Swiss  
1530 Alps. *Permafrost and Periglacial Processes*, 13(2): 145-161.
- 1531 Ikeda, A., Matsuoka, N. and Kaab, A., 2008. Fast deformation of perennially frozen debris in a warm rock  
1532 glacier in the Swiss Alps: An effect of liquid water. *Journal of Geophysical Research-Earth Surface*,  
1533 113(F1).
- 1534 Ilyashuk, B.P., Ilyashuk, E.A., Psenner, R., Tessadri, R. and Koinig, K.A., 2014. Rock glacier outflows may  
1535 adversely affect lakes: Lessons from the past and present of two neighboring water bodies in a  
1536 crystalline-rock watershed. *Environmental Science & Technology*, 48(11): 6192-6200.
- 1537 Ilyashuk, B.P., Ilyashuk, E.A., Psenner, R., Tessadri, R. and Koinig, K.A., 2018. Rock glaciers in crystalline  
1538 catchments: Hidden permafrost-related threats to alpine headwater lakes. *Global Change Biology*,  
1539 24(4): 1548-1562.
- 1540 Imaizumi, F., Nishiguchi, T., Matsuoka, N., Trappmann, D. and Stoffel, M., 2018. Interpretation of recent  
1541 alpine landscape system evolution using geomorphic mapping and L-band InSAR analyses.  
1542 *Geomorphology*, 310: 125-137.

- 1543 Immerzeel, W.W., van Beek, L.P.H. and Bierkens, M.F.P., 2010. Climate change will affect the Asian Water  
1544 Towers. *Science*, 328(5984): 1382-1385.
- 1545 Irvine-Fynn, T.D.L., Hodson, A.J., Moorman, B.J., Vatne, G. and Hubbard, A.L., 2011. Polythermal glacier  
1546 hydrology: A review. *Reviews of Geophysics*, 49(4).
- 1547 Isaksen, K., Odegard, R.S., Eiken, T. and Sollid, J.L., 2000. Composition, flow and development of two tongue-  
1548 shaped rock glaciers in the permafrost of Svalbard. *Permafrost and Periglacial Processes*, 11(3): 241-  
1549 257.
- 1550 Ishikawa, M., Watanabe, T. and Nakamura, N., 2001. Genetic differences of rock glaciers and the  
1551 discontinuous mountain permafrost zone in Kanchanjunga Himal, Eastern Nepal. *Permafrost and*  
1552 *Periglacial Processes*, 12(3): 243-253.
- 1553 Janke, J.R., 2005. Long-term flow measurements (1961-2002) of the Arapaho, Taylor, and Fair rock glaciers,  
1554 Front Range, Colorado. *Physical Geography*, 26(4): 313-336.
- 1555 Janke, J.R., Bellisario, A.C. and Ferrando, F.A., 2015. Classification of debris-covered glaciers and rock  
1556 glaciers in the Andes of central Chile. *Geomorphology*, 241: 98-121.
- 1557 Janke, J.R., Ng, S. and Bellisario, A., 2017. An inventory and estimate of water stored in firn fields, glaciers,  
1558 debris-covered glaciers, and rock glaciers in the Aconcagua River Basin, Chile. *Geomorphology*, 296:  
1559 142-152.
- 1560 Janke, J.R., Regmi, N.R., Giardino, J.R. and Vitek, J.D., 2013. Rock glaciers. In: J. Shroder, R. Giardino and J.  
1561 Harbor (Editors), *Treatise on Geomorphology*. Academic Press, San Diego, CA, pp. 238-273.
- 1562 Jansson, P., Hock, R. and Schneider, T., 2003. The concept of glacier storage: A review. *Journal of Hydrology*,  
1563 282(1-4): 116-129.
- 1564 Jiskoot, H., 2011. Dynamics of Glaciers. In: V.P. Singh, P. Singh and U.K. Haritashya (Editors), *Encyclopedia*  
1565 *of Snow, Ice and Glaciers*. Springer Netherlands, Dordrecht, pp. 245-256.
- 1566 Johnson, B.G., Thackray, G.D. and Van Kirk, R., 2007. The effect of topography, latitude, and lithology on rock  
1567 glacier distribution in the Lemhi Range, central Idaho, USA. *Geomorphology*, 91(1-2): 38-50.
- 1568 Johnson, P.G., 1978. Rock glacier types and their drainage systems, Grizzly Creek, Yukon Territory.  
1569 *Canadian Journal of Earth Sciences*, 15(9): 1496-1507.
- 1570 Johnson, P.G., 1981. The structure of a talus-derived rock glacier deduced from its hydrology. *Canadian*  
1571 *Journal of Earth Sciences*, 18(9): 1422-1430.
- 1572 Jones, D.B., Harrison, S., Anderson, K. and Betts, R.A., 2018a. Mountain rock glaciers contain globally  
1573 significant water stores. *Scientific Reports*, 8(1): 2834.
- 1574 Jones, D.B., Harrison, S., Anderson, K., Selley, H.L., Wood, J.L. and Betts, R.A., 2018b. The distribution and  
1575 hydrological significance of rock glaciers in the Nepalese Himalaya. *Global and Planetary Change*,  
1576 160(Supplement C): 123-142.
- 1577 Juliussen, H. and Humlum, O., 2008. Thermal regime of openwork block fields on the mountains Elgâhogna  
1578 and Sølén, central-eastern Norway. *Permafrost and Periglacial Processes*, 19(1): 1-18.
- 1579 Kääh, A., 2013. Periglacial landforms, rock forms | Rock glaciers and protalus forms. In: S.A. Elias (Editor),  
1580 *Encyclopedia of Quaternary Science*. Elsevier, Oxford, pp. 2236-2242.
- 1581 Kääh, A., Frauenfelder, R. and Roer, I., 2007. On the response of rockglacier creep to surface temperature  
1582 increase. *Global and Planetary Change*, 56: 172-187.
- 1583 Kääh, A. and Haerberli, W., 2001. Evolution of a high-mountain thermokarst lake in the Swiss Alps. *Arctic*,  
1584 *Antarctic, and Alpine Research*, 33(4): 385-390.
- 1585 Kääh, A., Haerberli, W. and Gudmundsson, G.H., 1997. Analysing the creep of mountain permafrost using  
1586 high precision aerial photogrammetry: 25 years of monitoring Gruben rock glacier, Swiss Alps.  
1587 *Permafrost and Periglacial Processes*, 8(4): 409-426.
- 1588 Kääh, A., Kaufmann, V., Ladstädter, R. and Eiken, T., 2003. Rock glacier dynamics: Implications from high-  
1589 resolution measurements of surface velocity fields. In: M. Phillips, S.M. Springman and L.U. Arenson  
1590 (Editors), *Permafrost*, Vols 1 and 2, pp. 501-506.
- 1591 Kaser, G., Großhauser, M. and Marzeion, B., 2010. Contribution potential of glaciers to water availability in  
1592 different climate regimes. *Proceedings of the National Academy of Sciences of the United States of*  
1593 *America*, 107(47): 20223-20227.
- 1594 Kaufmann, V. and Ladstädter, R., 2007. Mapping of the 3D surface motion field of Doesen rock glacier  
1595 (Ankogel group, Austria) and its spatio-temporal change (1954-1998) by means of digital  
1596 photogrammetry, *Proceedings of the 9th International Symposium of High Mountain Remote*  
1597 *Sensing Cartography*. Grazer Schriften der Geographie und Raumforschung, pp. 127-144.
- 1598 Kellerer-Pirklbauer, A., Delaloye, R., Lambiel, C., Gärtner-Roer, I., Kaufmann, V., Scapozza, C., Krainer, K.,  
1599 Staub, B., Thibert, E., Bodin, X., Fischer, A., Hartl, L., Morra di Cella, U., Mair, V., Marcer, M. and  
1600 Schoeneich, P., 2018. Interannual variability of rock glacier flow velocities in the European Alps, 5th  
1601 European Conference on Permafrost (EUCOP5), Chamonix, Mont-Blanc (France).

- 1602 Kellerer-Pirklbauer, A. and Kaufmann, V., 2012. About the relationship between rock glacier velocity and  
1603 climate parameters in Central Austria. *Austrian Journal of Earth Sciences*, 105(2): 94-112.
- 1604 Kellerer-Pirklbauer, A. and Kaufmann, V., 2018. Deglaciation and its impact on permafrost and rock glacier  
1605 evolution: New insight from two adjacent cirques in Austria. *Science of The Total Environment*, 621:  
1606 1397-1414.
- 1607 Kellerer-Pirklbauer, A., Lieb, G.K. and Kleinfelchner, H., 2012. A new rock glacier inventory of the Eastern  
1608 European Alps. *Austrian Journal of Earth Sciences*, 105(2): 78-93.
- 1609 Kellerer-Pirklbauer, A. and Rieckh, M., 2016. Monitoring nourishment processes in the rooting zone of an  
1610 active rock glacier in an alpine environment. *Zeitschrift für Geomorphologie, Supplementband*,  
1611 60(3): 99-121.
- 1612 Kellerer-Pirklbauer, A., Wagner, T. and Winkler, G., 2016. Inventorying rock glacier-suspected landforms  
1613 and their hydrological catchments in the Styrian part of the Niedere Tauern Range using high-  
1614 resolution digital elevation models. *Joannea - Geologie und Palaontologie*, 12: 53-62.
- 1615 Kenner, R., 2019. Geomorphological analysis on the interaction of Alpine glaciers and rock glaciers since  
1616 the Little Ice Age. *Land Degradation & Development*, 30(5): 580-591.
- 1617 Kenner, R. and Magnusson, J., 2017. Estimating the effect of different influencing factors on rock glacier  
1618 development in two regions in the Swiss Alps. *Permafrost and Periglacial Processes*, 28(1): 195-208.
- 1619 Kenner, R., Phillips, M., Beutel, J., Hiller, M., Limpach, P., Pointner, E. and Volken, M., 2017a. Factors  
1620 controlling velocity variations at short-term, seasonal and multiyear time scales, Ritigraben rock  
1621 glacier, Western Swiss Alps. *Permafrost and Periglacial Processes*, 28(4): 675-684.
- 1622 Kenner, R., Phillips, M., Hauck, C., Hilbich, C., Mulsow, C., Bühler, Y., Stoffel, A. and Buchroithner, M., 2017b.  
1623 New insights on permafrost genesis and conservation in talus slopes based on observations at  
1624 Flüelapass, Eastern Switzerland. *Geomorphology*, 290: 101-113.
- 1625 Kenyi, L.W. and Kaufmann, V., 2003. Estimation of rock glacier surface deformation using SAR  
1626 interferometry data. *IEEE Transactions on Geoscience and Remote Sensing*, 41(6): 1512-1515.
- 1627 Kirkbride, M.P., 2011. Debris-covered glaciers. In: V.P. Singh, P. Singh and U.K. Haritashya (Editors),  
1628 *Encyclopedia of Snow, Ice and Glaciers*. Springer Netherlands, Dordrecht, pp. 180-182.
- 1629 Kneisel, C., Hauck, C., Fortier, R. and Moorman, B., 2008. Advances in geophysical methods for permafrost  
1630 investigations. *Permafrost and Periglacial Processes*, 19(2): 157-178.
- 1631 Knight, J., Harrison, S. and Jones, D.B., 2019. Rock glaciers and the geomorphological evolution of  
1632 deglaciating mountains. *Geomorphology*, 324: 14-24.
- 1633 Kraaijenbrink, P.D.A., Bierkens, M.F.P., Lutz, A.F. and Immerzeel, W.W., 2017. Impact of a global temperature  
1634 rise of 1.5 degrees Celsius on Asia's glaciers. *Nature*, 549: 257-260.
- 1635 Krainer, K., 2014. Permafrost and climate change in north and south Tyrol. *permafrost*, Austrian  
1636 Permafrost Research Initiative, Final Report: 51-67.
- 1637 Krainer, K., Bressan, D., Dietre, B., Haas, J.N., Hajdas, I., Lang, K., Mair, V., Nickus, U., Reidl, D., Thies, H. and  
1638 Tonidandel, D., 2015. A 10,300-year-old permafrost core from the active rock glacier Lazaun,  
1639 southern Ötztal Alps (South Tyrol, northern Italy). *Quaternary Research*, 83(2): 324-335.
- 1640 Krainer, K. and He, X., 2006. Flow velocities of active rock glaciers in the austrian alps. *Geografiska Annaler:*  
1641 *Series A, Physical Geography*, 88(4): 267-280.
- 1642 Krainer, K. and Mostler, W., 2000. Reichenkar rock glacier: a glacier derived debris-ice system in the  
1643 western Stubai Alps, Austria. *Permafrost and Periglacial Processes*, 11(3): 267-275.
- 1644 Krainer, K. and Mostler, W., 2002. Hydrology of active rock glaciers: examples from the Austrian Alps.  
1645 *Arctic, Antarctic, and Alpine Research*, 34(2): 142-149.
- 1646 Krainer, K. and Mostler, W., 2006. Flow velocities of active rock glaciers in the Austrian Alps. *Geografiska*  
1647 *Annaler: Series A, Physical Geography*, 88(4): 267-280.
- 1648 Krainer, K., Mostler, W. and Spötl, C., 2007. Discharge from active rock glaciers, Austrian Alps: A stable  
1649 isotope approach. *Austrian Journal of Earth Sciences*, 100: 102-112.
- 1650 Krainer, K., Mussner, L., Behm, M. and Hausmann, H., 2012. Multi-disciplinary investigation of an active rock  
1651 glacier in the Sella Group (Dolomites; northern Italy). *Austrian Journal of Earth Sciences*, 105(2): 48-  
1652 62.
- 1653 Lambiel, C., Delaloye, R., Strozzi, T., Lugon, R. and Raetzo, H., 2008. ERS InSAR for assessing rock glacier  
1654 activity. In: D.L. Kane and K.M. Hinkel (Editors), *Proceedings of the 9th International Conference on*  
1655 *Permafrost*, Fairbanks, Alaska, pp. 1019-1024.
- 1656 Lambrecht, A., Mayer, C., Hagg, W., Popovnin, V., Rezepkin, A., Lomidze, N. and Svanadze, D., 2011. A  
1657 comparison of glacier melt on debris-covered glaciers in the northern and southern Caucasus. *The*  
1658 *Cryosphere*, 5(3): 525-538.
- 1659 Lardeux, P., Glasser, N., Holt, T. and Hubbard, B., 2016. Debris-covered glaciers extend the lifespan of water  
1660 supplies in the European Alps. *Geophysical Research Abstracts*, 18: EGU2016-427.



- 1661 Liu, L., Millar, C.I., Westfall, R.D. and Zebker, H.A., 2013. Surface motion of active rock glaciers in the Sierra  
1662 Nevada, California, USA: Inventory and a case study using InSAR. *The Cryosphere*, 7(4): 1109-1119.
- 1663 Luckman, B.H. and Crockett, K.J., 1978. Distribution and characteristics of rock glaciers in the southern part  
1664 of Jasper National Park, Alberta. *Canadian Journal of Earth Sciences*, 15(4): 540-550.
- 1665 Luethi, R., Phillips, M. and Lehning, M., 2017. Estimating non-conductive heat flow leading to intra-  
1666 permafrost talik formation at the Ritigraben Rock Glacier (Western Swiss Alps). *Permafrost and*  
1667 *Periglacial Processes*, 28(1): 183-194.
- 1668 Lugon, R., Delaloye, R., Serrano, E., Reynard, E., Lambiel, C. and González-Trueba, J.J., 2004. Permafrost and  
1669 Little Ice Age glacier relationships, Posets Massif, Central Pyrenees, Spain. *Permafrost and Periglacial*  
1670 *Processes*, 15(3): 207-220.
- 1671 Lytkin, V.M. and Galanin, A.A., 2016. Rock glaciers in the Suntar-Khayata Range. *Ice and Snow*, 56(4): 511-  
1672 524.
- 1673 Marcer, M., Serrano, C., Brenning, A., Bodin, X., Goetz, J. and Schoeneich, P., 2019. Evaluating the  
1674 destabilization susceptibility of active rock glaciers in the French Alps. *The Cryosphere*, 13(1): 141-  
1675 155.
- 1676 Martin, H.E. and Whalley, W.B., 1987. Rock glaciers. Part 1: Rock glacier morphology: Classification and  
1677 distribution. *Progress in Physical Geography*, 11(2): 260-282.
- 1678 Marzeion, B., Cogley, J.G., Richter, K. and Parkes, D., 2014. Attribution of global glacier mass loss to  
1679 anthropogenic and natural causes. *Science*, 345(6199): 919-921.
- 1680 Marzeion, B., Jarosch, A.H. and Hofer, M., 2012. Past and future sea-level change from the surface mass  
1681 balance of glaciers. *The Cryosphere*, 6(6): 1295-1322.
- 1682 Maurer, H. and Huack, C., 2007. Instruments and methods: geophysical imaging of alpine rock glaciers.  
1683 *Journal of Glaciology*, 53(180).
- 1684 Merz, K., Green, A.G., Buchli, T., Springman, S.M. and Maurer, H., 2015a. A new 3-D thin-skinned rock glacier  
1685 model based on helicopter GPR results from the Swiss Alps. *Geophysical Research Letters*, 42(11):  
1686 4464-4472.
- 1687 Merz, K., Maurer, H., Buchli, T., Horstmeyer, H., Green, A.G. and Springman, S.M., 2015b. Evaluation of  
1688 ground-based and helicopter ground-penetrating radar data acquired across an alpine rock glacier.  
1689 *Permafrost and Periglacial Processes*, 26(1): 13-27.
- 1690 Messerli, B., Viviroli, D. and Weingartner, R., 2004. Mountains of the world: Vulnerable water towers for the  
1691 21st Century. *Ambio*, 13: 29-34.
- 1692 Mewes, B., Hilbich, C., Delaloye, R. and Hauck, C., 2017. Resolution capacity of geophysical monitoring  
1693 regarding permafrost degradation induced by hydrological processes. *The Cryosphere*, 11(6): 2957-  
1694 2974.
- 1695 Millar, C.I. and Westfall, R.D., 2008. Rock glaciers and related periglacial landforms in the Sierra Nevada,  
1696 CA, USA; Inventory, distribution and climatic relationships. *Quaternary International*, 188(1): 90-  
1697 104.
- 1698 Millar, C.I., Westfall, R.D. and Delany, D.L., 2013. Thermal and hydrologic attributes of rock glaciers and  
1699 periglacial talus landforms: Sierra Nevada, California, USA. *Quaternary International*, 310: 169-180.
- 1700 Milner, A.M., Khamis, K., Battin, T.J., Brittain, J.E., Barrand, N.E., Füreder, L., Cauvy-Fraunié, S., Gíslason, G.M.,  
1701 Jacobsen, D., Hannah, D.M., Hodson, A.J., Hood, E., Lencioni, V., Ólafsson, J.S., Robinson, C.T., Tranter,  
1702 M. and Brown, L.E., 2017. Glacier shrinkage driving global changes in downstream systems.  
1703 *Proceedings of the National Academy of Sciences*, 114(37): 9770-9778.
- 1704 Mölg, N., Bolch, T., Rastner, P., Strozzi, T. and Paul, F., 2018. A consistent glacier inventory for Karakoram  
1705 and Pamir derived from Landsat data: distribution of debris cover and mapping challenges. *Earth*  
1706 *System Science Data*, 10(4): 1807-1827.
- 1707 Monnier, S., Camerlynck, C., Rejiba, F., Kinnard, C. and Galibert, P.-Y., 2013. Evidencing a large body of ice in  
1708 a rock glacier, Vanoise Massif, Northern French Alps. *Geografiska Annaler: Series A, Physical*  
1709 *Geography*, 95(2): 109-123.
- 1710 Monnier, S. and Kinnard, C., 2015a. Internal structure and composition of a rock glacier in the Dry Andes,  
1711 inferred from ground-penetrating radar data and its artefacts. *Permafrost and Periglacial Processes*,  
1712 26(4): 335-346.
- 1713 Monnier, S. and Kinnard, C., 2015b. Reconsidering the glacier to rock glacier transformation problem: new  
1714 insights from the central Andes of Chile. *Geomorphology*, 238: 47-55.
- 1715 Monnier, S. and Kinnard, C., 2017. Pluri-decadal (1955–2014) evolution of glacier–rock glacier transitional  
1716 landforms in the central Andes of Chile (30–33 °S). *Earth Surface Dynamics*, 5(3): 493-509.
- 1717 Mountain Research Initiative EDW Working Group, 2015. Elevation-dependent warming in mountain  
1718 regions of the world. *Nature Climate Change*, 5(5): 424-430.

- 1719 Müller, J., Vieli, A. and Gärtner-Roer, I., 2016. Rock glaciers on the run – understanding rock glacier landform  
1720 evolution and recent changes from numerical flow modeling. *The Cryosphere*, 10(6): 2865-2886.
- 1721 Munroe, J.S., 2018. Distribution, evidence for internal ice, and possible hydrologic significance of rock  
1722 glaciers in the Uinta Mountains, Utah, USA. *Quaternary Research*, 90(1): 50-65.
- 1723 Nickus, U., Abermann, J., Fischer, A., Krainer, K., Schneider, H., Span, N. and Thies, H., 2015. Rock glacier  
1724 Äußeres Hochebenkar (Austria) – Recent results of a monitoring network. *Zeitschrift für  
1725 Gletscherkunde und Glazialgeologie*, 47/48: 43-62.
- 1726 Onaca, A., Ardelean, F., Urdea, P. and Magori, B., 2017. Southern Carpathian rock glaciers: Inventory,  
1727 distribution and environmental controlling factors. *Geomorphology*, 293(Part B): 391-404.
- 1728 Outcalt, S.I. and Benedict, J.B., 1965. Photo-interpretation of two types of rock glacier in the Colorado Front  
1729 Range, U.S.A. *Journal of Glaciology*, 5(42): 849-856.
- 1730 Palma, P., Oliva, M., García-Hernández, C., Gómez Ortiz, A., Ruiz-Fernández, J., Salvador-Franch, F. and  
1731 Catarineu, M., 2017. Spatial characterization of glacial and periglacial landforms in the highlands of  
1732 Sierra Nevada (Spain). *Science of The Total Environment*, 584-585(Supplement C): 1256-1267.
- 1733 Paterson, W.S.B., 1994. *The Physics of Glaciers*. Butterworth-Heinemann, Oxford, 480 pp.
- 1734 Paul, F., Winsvold, S., Käab, A., Nagler, T. and Schwaizer, G., 2016. Glacier remote sensing using Sentinel-2.  
1735 Part II: Mapping glacier extents and surface facies, and comparison to Landsat 8. *Remote Sensing*,  
1736 8(7): 575.
- 1737 Pellicciotti, F., Carenzo, M., Bordoy, R. and Stoffel, M., 2014. Changes in glaciers in the Swiss Alps and impact  
1738 on basin hydrology: Current state of the art and future research. *Science of The Total Environment*,  
1739 493: 1152-1170.
- 1740 PERMOS, 2016. Permafrost in Switzerland 2010/2011 to 2013/2014. In: J. Noetzli, R. Luethi and B. Staub  
1741 (Editors), *Glaciological Report (Permafrost) No. 12-15 of the Cryospheric Commission of the Swiss  
1742 Academy of Sciences*, pp. 85.
- 1743 Perruchoud, E. and Delaloye, R., 2007. Short-term changes in surface velocities on the Becs-de-Bosson rock  
1744 glacier (western Swiss Alps), 9th International Symposium on High Mountain Remote Sensing  
1745 Cartography. *Grazer Schriften der Geographie und Raumforschung*, Graz, pp. 131-136.
- 1746 Perucca, L. and Esper Angillieri, M., 2011. Glaciers and rock glaciers' distribution at 28° SL, Dry Andes of  
1747 Argentina, and some considerations about their hydrological significance. *Environmental Earth  
1748 Sciences*, 64(8): 2079-2089.
- 1749 Petersen, E., Holt, J., Stuurman, C., Levy, J., Nerozzi, S., Paine, J., Larsen, C. and Fahnestock, M., 2016.  
1750 Sourdough rock glacier, Alaska: An analog to Martian debris-covered glaciers, 47th Lunar and  
1751 Planetary Science Conference.
- 1752 Pfeffer, W.T., Arendt, A.A., Bliss, A., Bolch, T., Cogley, J.G., Gardner, A.S., Hagen, J.-O., Hock, R., Kaser, G.,  
1753 Kienholz, C., Miles, E.S., Moholdt, G., Mölg, N., Paul, F., Radi, Valentina, Rastner, P., Raup, B.H., Rich, J.  
1754 and Sharp, M.J., 2014. The Randolph Glacier Inventory: A globally complete inventory of glaciers.  
1755 *Journal of Glaciology*, 60(221): 537-552.
- 1756 Popescu, R., 2018. Permafrost investigations in Iezer Mountains, Southern Carpathians. *Revista de  
1757 Geomorfologie*, 20: 102-122.
- 1758 Popescu, R., Vespremeanu-Stroe, A., Onaca, A., Vasile, M., Cruceru, N. and Pop, O., 2017. Low-altitude  
1759 permafrost research in an overcooled talus slope–rock glacier system in the Romanian Carpathians  
1760 (Detunata Goală, Apuseni Mountains). *Geomorphology*, 295(Supplement C): 840-854.
- 1761 Potter, J., N., Steig, E.J., Clark, D.H., Speece, M.A., Clark, G.M. and Updike, A.B., 1998. Galena Creek rock glacier  
1762 revisited - new observations on an old controversy. *Geografiska Annaler: Series A, Physical  
1763 Geography*, 80(3-4): 251-265.
- 1764 Potter, N., 1972. Ice-cored rock glacier, Galena Creek, Northern Absaroka Mountains, Wyoming. *Geological  
1765 Society of America Bulletin*, 83(10): 3025-3058.
- 1766 Pourrier, J., Jourde, H., Kinnard, C., Gascoïn, S. and Monnier, S., 2014. Glacier meltwater flow paths and  
1767 storage in a geomorphologically complex glacial foreland: The case of the Tapado glacier, dry Andes  
1768 of Chile (30°S). *Journal of Hydrology*, 519, Part A: 1068-1083.
- 1769 Pruessner, L., Phillips, M., Farinotti, D., Hoelzle, M. and Lehning, M., 2018. Near-surface ventilation as a key  
1770 for modeling the thermal regime of coarse blocky rock glaciers. *Permafrost and Periglacial Processes*,  
1771 29(3): 152-163.
- 1772 Rabatel, A., Francou, B., Soruco, A., Gomez, J., Caceres, B., Ceballos, J.L., Basantes, R., Vuille, M., Sicart, J.-E.,  
1773 Huggel, C., Scheel, M., Lejeune, Y., Arnaud, Y., Collet, M., Condom, T., Consoli, G., Favier, V., Jomelli, V.,  
1774 Galarraga, R., Ginot, P., Maisincho, L., Mendoza, J., Menegoz, M., Ramirez, E., Ribstein, P., Suarez, W.,  
1775 Villacis, M. and Wagnon, P., 2013. Current state of glaciers in the tropical Andes: A multi-century  
1776 perspective on glacier evolution and climate change. *The Cryosphere*, 7(1): 81-102.

- 1777 Radić, V., Bliss, A., Beedlow, A.C., Hock, R., Miles, E. and Cogley, J.G., 2014. Regional and global projections of  
1778 twenty-first century glacier mass changes in response to climate scenarios from global climate  
1779 models. *Climate Dynamics*, 42(1): 37-58.
- 1780 Radić, V. and Hock, R., 2010. Regional and global volumes of glaciers derived from statistical upscaling of  
1781 glacier inventory data. *Journal of Geophysical Research: Earth Surface*, 115(F01010).
- 1782 Ran, Z. and Liu, G., 2018. Rock glaciers in Daxue Shan, south-eastern Tibetan Plateau: An inventory, their  
1783 distribution, and their environmental controls. *The Cryosphere*, 12(7): 2327-2340.
- 1784 Rangecroft, S., Harrison, S. and Anderson, K., 2015. Rock glaciers as water stores in the Bolivian Andes: an  
1785 assessment of their hydrological importance. *Arctic, Antarctic, and Alpine Research*, 47(1): 89-98.
- 1786 Rangecroft, S., Harrison, S., Anderson, K., Magrath, J., Castel, A.P. and Pacheco, P., 2014. A first rock glacier  
1787 inventory for the Bolivian Andes. *Permafrost and Periglacial Processes*, 25(4): 333-343.
- 1788 Rangecroft, S., Suggitt, A.J., Anderson, K. and Harrison, S., 2016. Future climate warming and changes to  
1789 mountain permafrost in the Bolivian Andes. *Climatic Change*, 137(1): 231-243.
- 1790 Ribolini, A., Chelli, A., Guglielmin, M. and Pappalardo, M., 2007. Relationships between glacier and rock  
1791 glacier in the Maritime Alps, Schiantala Valley, Italy. *Quaternary Research*, 68(3): 353-363.
- 1792 Ribolini, A., Guglielmin, M., Fabre, D., Bodin, X., Marchisio, M., Sartini, S., Spagnolo, M. and Schoeneich, P.,  
1793 2010. The internal structure of rock glaciers and recently deglaciated slopes as revealed by  
1794 geoelectrical tomography: Insights on permafrost and recent glacial evolution in the Central and  
1795 Western Alps (Italy-France). *Quaternary Science Reviews*, 29(3-4): 507-521.
- 1796 Roer, I., Haeberli, W., Avian, M., Kaufmann, V., Delaloye, R., Lambiel, C. and Kääh, A., 2008. Observations and  
1797 considerations on destabilizing active rock glaciers in the European Alps, Ninth International  
1798 Conference on Permafrost, Fairbanks, Alaska, pp. 1505-1510.
- 1799 Roer, I., Kääh, A. and Dikau, R., 2005. Rockglacier acceleration in the Turtmann valley (Swiss Alps): Probable  
1800 controls. *Norsk Geografisk Tidsskrift - Norwegian Journal of Geography*, 59(2): 157-163.
- 1801 Roer, I. and Nyenhuis, M., 2007. Rockglacier activity studies on a regional scale: Comparison of  
1802 geomorphological mapping and photogrammetric monitoring. *Earth Surface Processes and  
1803 Landforms*, 32(12): 1747-1758.
- 1804 Rogger, M., Chirico, G.B., Hausmann, H., Krainer, K., Brückl, E., Stadler, P. and Blöschl, G., 2017. Impact of  
1805 mountain permafrost on flow path and runoff response in a high alpine catchment. *Water Resources  
1806 Research*, 53(2): 1288-1308.
- 1807 Rosenwinkel, S., 2018. Rock glaciers and natural dams in Central Asia, Universität Potsdam, 203 pp.
- 1808 Roudnitska, S., Charvet, R., Ribeyre, C. and Favreaux, B.L., 2016. Les glaciers-rocheux De Savoie: Inventaire,  
1809 cartographie et risques associés - rapport provisoire. In: Office National des Forêts Service de  
1810 Restauration des Terrains en Montagne, Chambéry.
- 1811 Rudolph, E.M., Meiklejohn, K.I., Hansen, C.D., Hedding, D.W. and Nel, W., 2018. Rock glaciers in the  
1812 Jutulsessen, Dronning Maud Land, East Antarctica. *Polish Polar Research*, 39(1): 1-17.
- 1813 Salvador-Franch, F., Pérez-Sánchez, J., Salvà-Catarineu, M. and Gómez-Ortiz, A., 2016. Inventory and spatial  
1814 distribution of rock glaciers in the Eastern Pyrenees: Paleoenvironmental implications. *Geophysical  
1815 Research Abstracts*, 18: EGU2016-16284.
- 1816 Sattler, K., Anderson, B., Mackintosh, A., Norton, K. and de Róiste, M., 2016. Estimating permafrost  
1817 distribution in the maritime Southern Alps, New Zealand, based on climatic conditions at rock glacier  
1818 sites. *Frontiers in Earth Science*, 4.
- 1819 Scapozza, C., Lambiel, C., Bozzini, C., Mari, S. and Conedera, M., 2014. Assessing the rock glacier kinematics  
1820 on three different timescales: A case study from the southern Swiss Alps. *Earth Surface Processes  
1821 and Landforms*, 39(15): 2056-2069.
- 1822 Scapozza, C., Lambiel, C., Gex, P. and Reynard, E., 2011. Prospection géophysique multi-méthodes du  
1823 pergélisol alpin dans le sud des Alpes suisses (Multi-method geophysical prospecting of alpine  
1824 permafrost in the southern Swiss Alps) (in French). *Géomorphologie: relief, processus,  
1825 environnement*, 17(1): 15-32.
- 1826 Schmid, M.O., Baral, P., Gruber, S., Shahi, S., Shrestha, T., Stumm, D. and Wester, P., 2015. Assessment of  
1827 permafrost distribution maps in the Hindu Kush Himalayan region using rock glaciers mapped in  
1828 Google Earth. *The Cryosphere*, 9(6): 2089-2099.
- 1829 Schneider, S., Daengeli, S., Hauck, C. and Hoelzle, M., 2013. A spatial and temporal analysis of different  
1830 periglacial materials by using geoelectrical, seismic and borehole temperature data at Murtèl-  
1831 Corvatsch, Upper Engadin, Swiss Alps. *Geographica Helvetica*, 68: 265-280.
- 1832 Schoeneich, P., Bodin, X., Echelard, T., Kaufmann, V., Kellerer-Pirklbauer, A., Krysiecki, J.M. and Lieb, G.K.,  
1833 2015. Velocity changes of rock glaciers and induced hazards. *Engineering Geology for Society and  
1834 Territory*, Vol 1: Climate Change and Engineering Geology, 223-227 pp.

- 1835 Schrott, L., 1991. Global solar radiation, soil temperature and permafrost in the Central Andes, Argentina:  
1836 A progress report. *Permafrost and Periglacial Processes*, 2(1): 59-66.
- 1837 Schrott, L., 1996. Some geomorphological-hydrological aspects of rock glaciers in the Andes (San Juan,  
1838 Argentina). *Zeitschrift für Geomorphologie, Supplementband*, 104: 161-173.
- 1839 Scott, W.J., Sellmann, P.V. and Hunter, J.A., 1990. Geophysics in the study of permafrost. In: S. Ward (Editor),  
1840 Geotechnical and Environmental Geophysics. Society of Exploration Geophysics, Tulsa, pp. 355-384.
- 1841 Scotti, R., Brardinoni, F., Alberti, S., Frattini, P. and Crosta, G.B., 2013. A regional inventory of rock glaciers  
1842 and protalus ramparts in the central Italian Alps. *Geomorphology*, 186: 136-149.
- 1843 Scotti, R., Crosta, G.B. and Villa, A., 2017. Destabilisation of creeping permafrost: The Plator rock glacier case  
1844 study (Central Italian Alps). *Permafrost and Periglacial Processes*, 28(1): 224-236.
- 1845 Selley, H., Harrison, S., Glasser, N., Wünderlich, O., Colson, D. and Hubbard, A., 2018. Rock glaciers in central  
1846 Patagonia. *Geografiska Annaler: Series A, Physical Geography*: 1-15.
- 1847 Seppi, R., Zanoner, T., Carton, A., Bondesan, A., Francese, R., Carturan, L., Zumiani, M., Giorgi, M. and Ninfo,  
1848 A., 2015. Current transition from glacial to periglacial processes in the Dolomites (South-Eastern  
1849 Alps). *Geomorphology*, 228: 71-86.
- 1850 Shannon, S., Smith, R., Wiltshire, A., Payne, T., Huss, M., Betts, R., Caesar, J., Koutroulis, A., Jones, D. and  
1851 Harrison, S., 2019. Global glacier volume projections under high-end climate change scenarios. *The*  
1852 *Cryosphere*, 13(1): 325-350.
- 1853 Shroder, J.F., Bishop, M.P., Copland, L. and Sloan, V.F., 2000. Debris-covered glaciers and rock glaciers in the  
1854 Nanga Parbat Himalaya, Pakistan. *Geografiska Annaler: Series A, Physical Geography*, 82(1): 17-31.
- 1855 Shukla, A., Arora, M.K. and Gupta, R.P., 2010. Synergistic approach for mapping debris-covered glaciers  
1856 using optical-thermal remote sensing data with inputs from geomorphometric parameters. *Remote*  
1857 *Sensing of Environment*, 114(7): 1378-1387.
- 1858 Sorg, A., Huss, M., Rohrer, M. and Stoffel, M., 2014. The days of plenty might soon be over in glacierized  
1859 Central Asian catchments. *Environmental Research Letters*, 9(10): 104018.
- 1860 Sorg, A., Kääb, A., Roesch, A., Bigler, C. and Stoffel, M., 2015. Contrasting responses of Central Asian rock  
1861 glaciers to global warming. *Scientific Reports*, 5: 8228.
- 1862 Springman, S.M., Arenson, L.U., Yamamoto, Y., Maurer, H., Kos, A., Buchli, T. and Derungs, G., 2012.  
1863 Multidisciplinary investigations on three rock glaciers in the Swiss Alps: legacies and future  
1864 perspectives. *Geografiska Annaler: Series A, Physical Geography*, 94(2): 215-243.
- 1865 Strozzi, T., Kääb, A. and Frauenfelder, R., 2004. Detecting and quantifying mountain permafrost creep from  
1866 in situ inventory, space-borne radar interferometry and airborne digital photogrammetry.  
1867 *International Journal of Remote Sensing*, 25(15): 2919-2931.
- 1868 Tenthorey, G., 1992. Perennial névés and the hydrology of rock glaciers. *Permafrost and Periglacial*  
1869 *Processes*, 3(3): 247-252.
- 1870 Tenthorey, G., 1994. Hydrologie liee aux glaciers rocheux, Haut-Val De Réchy (Nax, VS). *Bulletin de*  
1871 *Murithienne*, 112: 97-116.
- 1872 Thies, H., Nickus, U., Mair, V., Tessadri, R., Tait, D., Thaler, B. and Psenner, R., 2007. Unexpected response of  
1873 high alpine lake waters to climate warming. *Environmental Science & Technology*, 41(21): 7424-  
1874 7429.
- 1875 Thies, H., Nickus, U., Tolotti, M., Tessadri, R. and Krainer, K., 2013. Evidence of rock glacier melt impacts on  
1876 water chemistry and diatoms in high mountain streams. *Cold Regions Science and Technology*, 96:  
1877 77-85.
- 1878 Thompson, W.F., 1962. Preliminary notes on the nature and distribution of rock glaciers relative to true  
1879 glaciers and other effects of the climate on the ground in North America, Symposium at Obergurgl.  
1880 International Association of Scientific Hydrology Publication Obergurgl, Austria, pp. 212-219.
- 1881 Triglav-Čekada, M., Barkorič, B., Ferik, M. and Zorn, M., 2016. Nationwide aerial laser scanning reveals relict  
1882 rock glaciers and protalus ramparts in Slovenia. *The Cryosphere Discuss.*, 2016: 1-17.
- 1883 Trombotto, D., Buk, E. and Hernández, J., 1997. Monitoring of mountain permafrost in the Central Andes,  
1884 Cordon del Plata, Mendoza, Argentina. *Permafrost and Periglacial Processes*, 8(1): 123-129.
- 1885 Uxa, T. and Mida, P., 2017. Rock glaciers in the Western and High Tatra Mountains, Western Carpathians.  
1886 *Journal of Maps*, 13(2): 844-857.
- 1887 Villarroel, C.D., Tamburini Beliveau, G., Forte, A.P., Monserrat, O. and Morvillo, M., 2018. DInSAR for a  
1888 regional inventory of active rock glaciers in the Dry Andes Mountains of Argentina and Chile with  
1889 Sentinel-1 data. *Remote Sensing*, 10(10): 1588.
- 1890 Viviroli, D., Archer, D.R., Buytaert, W., Fowler, H.J., Greenwood, G.B., Hamlet, A.F., Huang, Y., Koboltschnig,  
1891 G., Litaor, M.I., López-Moreno, J.I., Lorentz, S., Schädler, B., Schreier, H., Schwaiger, K., Vuille, M. and  
1892 Woods, R., 2011. Climate change and mountain water resources: Overview and recommendations  
1893 for research, management and policy. *Hydrology and Earth System Sciences*, 15(2): 471-504.

- 1894 Viviroli, D., Dürr, H.H., Messerli, B., Meybeck, M. and Weingartner, R., 2007. Mountains of the world, water  
1895 towers for humanity: Typology, mapping, and global significance. *Water Resources Research*, 43(7):  
1896 1-13.
- 1897 von Wakonigg, H., 1996. Unterkühlte schutthalden (Undercooled talus) (in German). *Arbeiten aus dem*  
1898 *Institut für Geographie der Karl-Franzens-Universität Graz*, 33: 209-223.
- 1899 Vuille, M., Francou, B., Wagnon, P., Juen, I., Kaser, G., Mark, B.G. and Bradley, R.S., 2008. Climate change and  
1900 tropical Andean glaciers: Past, present and future. *Earth-Science Reviews*, 89(3-4): 79-96.
- 1901 Wagner, T., Pauritsch, M. and Winkler, G., 2016. Impact of relict rock glaciers on spring and stream flow of  
1902 alpine watersheds: Examples of the Niedere Tauern Range, Eastern Alps (Austria). *Austrian Journal*  
1903 *of Earth Sciences*, 109(1): 84-98.
- 1904 Wahrhaftig, C. and Cox, A., 1959. Rock glaciers in the Alaska range. *Geological Society of America Bulletin*,  
1905 70(4): 383-436.
- 1906 Wang, X., Liu, L., Zhao, L., Wu, T., Li, Z. and Liu, G., 2017. Mapping and inventorying active rock glaciers in  
1907 the northern Tien Shan of China using satellite SAR interferometry. *The Cryosphere*, 11(2): 997-  
1908 1014.
- 1909 Wayne, W.J., 1981. Ice segregation as an origin for lenses of non-glacial ice in "ice-cemented" rock glaciers.  
1910 *Journal of Glaciology*, 27(97): 506-510.
- 1911 Weekes, A.A., Torgersen, C.E., Montgomery, D.R., Woodward, A. and Bolton, S.M., 2015. Hydrologic response  
1912 to valley-scale structure in alpine headwaters. *Hydrological Processes*, 29(3): 356-372.
- 1913 Whalley, W.B., 1974. Origin of rock glaciers. *Journal of Glaciology*, 13(68): 323-324.
- 1914 Whalley, W.B. and Azizi, F., 2003. Rock glaciers and protalus landforms: analogous forms and ice sources  
1915 on Earth and Mars. *Journal of Geophysical Research: Planets*, 108(E4).
- 1916 Whalley, W.B. and Martin, H.E., 1992. Rock glaciers: II models and mechanisms. *Progress in Physical*  
1917 *Geography*, 16(2): 127-186.
- 1918 Whalley, W.B., Martin, H.E. and Gellatly, A.F., 1986. The problem of "hidden" ice in glacier mapping. *Annals*  
1919 *of Glaciology*, 8: 181-183.
- 1920 Whalley, W.B., Palmer, C., Hamilton, S. and Gordon, J., 1994. Ice exposures in rock glaciers. *Journal of*  
1921 *Glaciology*, 40(135): 427-429.
- 1922 White, S.E., 1976. Rock glaciers and block fields, review and new data. *Quaternary Research*, 6(1): 77-97.
- 1923 Wicky, J. and Huack, C., 2017. Numerical modelling of convective heat transport by air flow in permafrost  
1924 talus slopes. *The Cryosphere*, 11(3): 1311-1325.
- 1925 Williams, M.W., Knauf, M., Caine, N., Liu, F. and Verplanck, P.L., 2006. Geochemistry and source waters of  
1926 rock glacier outflow, Colorado Front Range. *Permafrost and Periglacial Processes*, 17(1): 13-33.
- 1927 Winkler, G., Pauritsch, M., Wagner, T. and Kellerer-Pirklbauer, A., 2016a. Reliktische blockgletscher als  
1928 grundwasserspeicher in alpinen einzugsgebieten der Niederen Tauern. *Berichte der*  
1929 *wasserwirtschaftlichen planung Steiermark. Band, 87: 134 (in German).*
- 1930 Winkler, G., Wagner, T., Pauritsch, M., Birk, S., Kellerer-Pirklbauer, A., Benischke, R., Leis, A., Morawetz, R.,  
1931 Schreilechner, M.G. and Hergarten, S., 2016b. Identification and assessment of groundwater flow and  
1932 storage components of the relict Schoneben rock glacier, Niedere Tauern Range, Eastern Alps  
1933 (Austria). *Hydrogeology Journal*, 24(4): 937-953.
- 1934 Wirz, V., Gruber, S., Purves, R.S., Beutel, J., Gärtner-Roer, I., Gubler, S. and Vieli, A., 2016. Short-term velocity  
1935 variations at three rock glaciers and their relationship with meteorological conditions. *Earth Surface*  
1936 *Dynamics*, 4(1): 103-123.
- 1937 Wouter, B., Simon, M., Luis, A., Bert De, B., Carlos, O., Marcos, V., Carolina, T. and Koen, M.J.V., 2017. Glacial  
1938 melt content of water use in the tropical Andes. *Environmental Research Letters*, 12(11): 114014.
- 1939 Zalazar, L., Ferri, L., Castro, M., Gargantini, H., Giménez, M., Pitte, P., Ruiz, L., Masiokas, M. and Villalba, R.,  
1940 2017. Glaciares de Argentina: resultados preliminares del Inventario Nacional de Glaciares. *Revista*  
1941 *de Glaciares y Ecosistemas de Montaña*, 2: 13-22.
- 1942 Zhou, H., Aizen, E. and Aizen, V., 2017. Seasonal snow cover regime and historical change in Central Asia  
1943 from 1986 to 2008. *Global and Planetary Change*, 148: 192-216.
- 1944